

Hume Anglican Grammar

Private Bus Service

2023


Effective February 2023

For more information please visit humegrammar.vic.edu.au/enrolment/transport
or email buses@humegrammar.vic.edu.au

Please note bus routes, times and stops are subject to review and change by the School from time to time. These may change based on a number of reasons such as student demand, housing and road development, public transport routes etc.

Bus 1 - Mt Ridley Northern Service

Wandong (via Kilmore, Wallan and Beveridge)



ZONE 1

ZONE 2

ZONE 3

Wandong to Hume Anglican Grammar

Stop	Location	Time (AM)
1	Wandong CFA, Wandong	7.08
2	Hudson Park, Kilmore	7.23
3	Hidden Valley Country Club	7.35
4	1870 Valley Dr, Hidden Valley	7.38
5	Hadfield Park, Wallan	7.45
6	Beveridge Bus Terminal, Beveridge	7.52
7	Golf Links Dr/Pacific Grange, Beveridge	7.56
8	Golf Links Dr/Mandalay Cct, Beveridge	7.59
9	Mandalay Cct/Poets Park, Beveridge	8.02
10	Hume Anglican Grammar, Mt Ridley	8.30

Route Maps

Please visit

www.humegrammar.vic.edu.au/enrolment/transport
and click on the links to review a map of the full route and locations of bus stops.

Booking a seat for 2023

Please visit

www.humegrammar.vic.edu.au/enrolment/transport
and click on the 'register for a bus' link.

Hume Anglican Grammar to Wandong

Stop	Location	Time (PM)
1	Hume Anglican Grammar, Mt Ridley	3.40
2	Beveridge Bus Terminal, Beveridge	3.57
3	Golf Links Dr/Pacific Grange, Beveridge	4.01
4	Golf Links Dr/Mandalay Cct, Beveridge	4.03
5	Mandalay Cct/Poets Park, Beveridge	4.06
6	65 High St, Wallan	4.20
7	1870 Valley Dr, Hidden Valley	4.27
8	Hidden Valley Country Club	4.29
9	Mill Rd/Curry Rd, Kilmore	4.39
10	Kilmore Hudson Park, Kilmore	4.43
11	Wandong CFA, Wandong	4.55

Note:

In the morning please be at the bus stop 10 minutes prior to departure.

Any major disruption to the bus service will be communicated via RollCall


Bus leaves after school at 3.40pm sharp. Any students not on the bus by that time will need to make alternative arrangements

For more information please visit

humegrammar.vic.edu.au/enrolment/transport
or email buses@humegrammar.vic.edu.au
or call 8339 6900

Bus 2 - Mt Ridley Eastern Service

Epping (via, Wollert and Mickleham)



ZONE 1

ZONE 2

ZONE 3

Epping to Hume Anglican Grammar

Stop	Location	Time (AM)
1	Redding Rise/Rockfield St, Epping	7.05
2	Empress Ave/Highpark Dr, Wollert	7.09
3	Contempo Blvd/Evolve Esp, Wollert	7.12
4	Saltlake Blvd/Pine Park Dr, Wollert	7.17
5	Station Pde/Rocco Ave, Donnybrook	7.33
6	Dwyer St, Kalkallo	7.38
7	Goodman Ave, Kalkallo	7.40
8	Sequoia Dr, Kalkallo	7.42
9	Alexo Rd/Foxley Cres, Mickleham	8.00
10	St Georges Blvd/Yarradale Dr, Mickleham	8.02
11	Blackmore Rd/St Georges Blvd, Mickleham	8.04
12	Blackmore Rd/Errol Blvd, Mickleham	8.06
13	Errol Blvd/Bendigo St, Mickleham	8.08
14	Elscott Blvd/Stettler Ave Mickleham	8.10
15	Elscott Blvd/Hythe Pl, Mickleham	8.12
16	Lemongrass Dr/Brossard Rd, Mickleham	8.14
17	Hume Anglican Grammar, Mt Ridley	8.30

ZONE 1

Route Maps

Please visit www.humegrammar.vic.edu.au/enrolment/transport and click on the links to review a map of the full route and locations of bus stops.

Booking a seat for 2023

Please visit www.humegrammar.vic.edu.au/enrolment/transport and click on the 'register for a bus' link.

Hume Anglican Grammar to Epping

Stop	Location	Time (PM)
1	Hume Anglican Grammar, Mt Ridley	3.40
2	Lemongrass Dr/Brossard Rd, Mickleham	3.51
3	Elscott Blvd/Hythe Pl, Mickleham	3.53
4	Elscott Blvd/Stettler Ave, Mickleham	3.55
5	Errol Blvd/Bendigo St, Mickleham	3.58
6	Blackmore Rd/Errol Blvd, Mickleham	4.00
7	Blackmore Rd/St Georges Blvd, Mickleham	4.02
8	St Georges Blvd/Yarradale Dr, Mickleham	4.04
9	Alexo Rd/Foxley Cres, Mickleham	4.06
10	Dwyer St, Kalkallo	4.16
11	Goodman Ave, Kalkallo	4.18
12	Sequoia Dr, Kalkallo	4.20
13	Station Parade/Rocco Ave, Donnybrook	4.25
14	Saltlake Blvd/Pine Park Dr, Wollert	4.40
15	Contempo Blvd/Evolve Esp, Wollert	4.46
16	Empress Ave/Highpark Dr, Wollert	4.47
17	Redding Rise/Rockfield St, Epping	4.52

ZONE 1

Note:

In the morning please be at the bus stop 10 minutes prior to departure.


Any major disruption to the bus service will be communicated via RollCall

Bus leaves after school at 3.40pm sharp. Any students not on the bus by that time will need to make alternative arrangements

For more information please visit humegrammar.vic.edu.au/enrolment/transport or email buses@humegrammar.vic.edu.au or call 8339 6900

Bus 3 - Mt Ridley Southern Service

Thomastown (via Broadmeadows, Roxburgh Park and Craigieburn)



ZONE 1

ZONE 2

ZONE 3

Thomastown to Hume Anglican Grammar

Stop	Location	Time (AM)
1	Spring St/High St, Thomastown	7.17
2	Widford St/Camp Rd, Broadmeadows	7.31
3	Hume Global Learning Centre (Opposite Broadmeadows Train Station)	7.36
4	Roxburgh Pk Dr/ McKenzie Cres, Roxburgh Park	7.46
5	The Greenway/Fairways Blvd, Craigieburn	7.52
6	Hanson Rd/First Ave, Craigieburn	7.59
7	Hanson Rd/Creekwood Dr, Craigieburn	8.02
8	Windrock Ave/Malcom Creek Pde, Craigieburn	8.06
9	Aitken Blvd/Marathon Blvd, Craigieburn	8.09
10	Brookfield Blvd, Craigieburn	8.12
11	Grand Blvd/Sustainable Dr, Craigieburn	8.15
12	Aitken Blvd/Bridgehaven Dr, Craigieburn	8.20
13	Hume Anglican Grammar, Mt Ridley	8.30

Route Maps

Please visit

www.humegrammar.vic.edu.au/enrolment/transport and click on the links to review a map of the full route and locations of bus stops.

Booking a seat for 2023

Please visit

www.humegrammar.vic.edu.au/enrolment/transport and click on the 'register for a bus' link.

Hume Anglican Grammar to Thomastown

Stop	Location	Time (PM)
1	Hume Anglican Grammar, Mt Ridley	3.40
2	Aitken Blvd/Bridgehaven Dr, Craigieburn	3.48
3	Grand Blvd/Sustainable Dr, Craigieburn	3.52
4	Brookfield Blvd, Craigieburn	3.55
5	Aitken Blvd/Marathon Blvd, Craigieburn	3.58
6	Windrock Ave/Malcom Creek Pde, Craigieburn	4.01
7	Hanson Rd/Creekwood Dr, Craigieburn	4.05
8	Hanson Rd/First Ave, Craigieburn	4.09
9	The Greenway/Fairways Blvd, Craigieburn	4.15
10	Roxburgh Pk Dr/McKenzie Cres, Roxburgh Park	4.21
11	Broadmeadows Train Station	4.31
12	Widford St/Camp Rd, Broadmeadows	4.37
13	Spring St/High St, Thomastown	4.50

Note:

In the morning please be at the bus stop 10 minutes prior to departure.

Any major disruption to the bus service will be communicated via RollCall


Bus leaves after school at 3.40pm sharp. Any students not on the bus by that time will need to make alternative arrangements

For more information please visit

humegrammar.vic.edu.au/enrolment/transport or email buses@humegrammar.vic.edu.au or call 8339 6900

Bus 4 - Mt Ridley Western Service

Sunbury (via Greenvale and Craigieburn)



ZONE 1

ZONE 2

ZONE 3

Sunbury to Hume Anglican Grammar

Stop	Location	Time (AM)
1	Elizabeth St/Mitchells Lane, Sunbury	7.12
2	Greenvale Shopping Centre	7.37
3	Sandover Dr/Bridgewater Rd, Craigieburn	7.47
4	107 Bridgewater Rd, Craigieburn	7.50
5	Aitken Blvd/Craigieburn Rd, Craigieburn	7.56
6	Elevation Blvd/Waterview Blvd, Craigieburn	8.00
7	Elevation Blvd/Calibre Ave, Craigieburn	8.01
8	Vantage Blvd/Essence Pkw Craigieburn	8.02
9	Vantage Blvd/Craigieburn Rd, Craigieburn	8.04
10	Highlander Dr/Streamside Dr, Craigieburn	8.08
11	Highlander Dr/ Marathon Blvd, Craigieburn	8.10
12	Highlander Dr/Telopea Rd, Craigieburn	8.12
13	Highlander Dr/Featherwood Cres, Craigieburn	8.14
14	Highlander Dr/Cudgerie Cl, Craigieburn	8.16
15	Hume Anglican Grammar, Mt Ridley	8.30

Route Maps

Please visit

www.humegrammar.vic.edu.au/enrolment/transport and click on the links to review a map of the full route and locations of bus stops.

Booking a seat for 2023

Please visit

www.humegrammar.vic.edu.au/enrolment/transport and click on the 'register for a bus' link.

Hume Anglican Grammar to Sunbury

Stop	Location	Time (PM)
1	Hume Anglican Grammar, Mt Ridley	3.40
2	Highlander Dr/Cudgerie Cl, Craigieburn	3.50
3	Highlander Dr/Featherwood Cres, Craigieburn	3.52
4	Highlander Dr/Telopea Rd, Craigieburn	3.54
5	Highlander Dr/ Marathon Blvd, Craigieburn	3.56
6	Highlander Dr/Streamside Dr, Craigieburn	3.58
7	Vantage Blvd/Craigieburn Rd, Craigieburn	4.00
8	Vantage Blvd/Essence Parkway, Craigieburn	4.02
9	Elevation Blvd/Calibre Ave, Craigieburn	4.04
10	Elevation Blvd/Waterview Blvd, Craigieburn	4.05
11	Aitken Blvd/Craigieburn Rd, Craigieburn	4.09
12	107 Bridgewater Rd, Craigieburn	4.14
13	Sandover Dr/Bridgewater Rd, Craigieburn	4.16
14	Greenvale Shopping Centre	4.24
15	Elizabeth St/Mitchells Lane, Sunbury	4.52

Note:

In the morning please be at the bus stop 10 minutes prior to departure.


Any major disruption to the bus service will be communicated via RollCall

Bus leaves after school at 3.40pm sharp. Any students not on the bus by that time will need to make alternative arrangements

For more information please visit humegrammar.vic.edu.au/enrolment/transport or email buses@humegrammar.vic.edu.au or call 8339 6900

Bus 5 - Donnybrook Eastern Service

Mernda (Via Epping & Wollert)



ZONE 1

ZONE 2

ZONE 3

Mernda to Hume Anglican Grammar Donnybrook

Stop	Location	Time (AM)
1	Mernda Train Station	7.24
2	Pine Park Wetlands, Wollert	7.38
3	Salt Lake Blvd/Birchmore Rd, Wollert	7.40
4	Lyndarum Dr/Redding Rise, Epping	7.49
5	Empress Ave/Highpark Dr, Wollert	7.56
6	Contempo Blvd/ Evolve Esp, Wollert	7.58
7	Edgars Rd/Macedon Pde, Wollert	8.01
8	Craigieburn Rd East/Yann Dr, Wollert	8.04
9	Jardin Road Playground, Jardin Rd, Wollert	8.08
10	Edgars Rd/Craigieburn Rd, Wollert	8.12
11	Albury Ave/Stonewall Dr, Donnybrook	8.25
12	Hume Anglican Grammar, Donnybrook	8.30



Route Maps

Please visit www.humegrammar.vic.edu.au/enrolment/transport and click on the links to review a map of the full route and locations of bus stops.

Booking a seat for 2023

Please visit www.humegrammar.vic.edu.au/enrolment/transport and click on the 'register for a bus' link.

Hume Anglican Grammar Donnybrook to Mernda

Stop	Location	Time (PM)
1	Hume Anglican Grammar, Donnybrook	3.40
2	Albury Ave/Stonewall Dr, Donnybrook	3.45
3	Edgars Rd/Craigieburn Rd, Wollert	3.58
4	Craigieburn Rd East/Yann Dr, Wollert	4.00
5	Jardin Road Playground, Jardin Rd, Wollert	4.03
6	Edgars Rd/Macedon Pde, Wollert	4.09
7	Contempo Blvd/Evolve Esp, Wollert	4.12
8	Empress Ave/Highpark Dr, Wollert	4.14
9	Lyndarum Dr/Redding Rise, Epping	4.18
10	Salt Lake Blvd/Birchmore Rd, Wollert	4.28
11	Pine Park Wetlands, Wollert	4.30
12	Mernda Train Station	4.46



Note:

In the morning please be at the bus stop 10 minutes prior to departure.


Any major disruption to the bus service will be communicated via RollCall

Bus leaves after school at 3.40 pm sharp. Any students not on the bus by that time will need to make alternative arrangements

For more information please visit humegrammar.vic.edu.au/enrolment/transport or email buses@humegrammar.vic.edu.au or call 8339 6900

Bus 6 - Donnybrook Southern Service

Craigieburn



ZONE 1

ZONE 2

ZONE 3

Craigieburn to Hume Anglican Grammar Donnybrook

Stop	Location	Time (AM)
1	Fairways Blvd, Craigieburn	7.30
2	Hothlyn Dr/Brampton Cl, Craigieburn	7.36
3	Aitken Blvd/Craigieburn Rd, Craigieburn	7.44
4	Elevation Blvd/Waterview Blvd, Craigieburn	7.47
5	Elevation Blvd/Versant Dr, Craigieburn	7.50
6	Vantage Blvd/Essence Pkw, Craigieburn	7.51
7	Vantage Blvd/Craigieburn Rd, Craigieburn	7.52
8	Marathon Blvd/Wallflower Cl, Craigieburn	7.56
9	Marathon Blvd/Waterview Blvd, Craigieburn	7.58
10	Windrock Ave/Corringa Way, Craigieburn	8.01
11	Grand Blvd/Bowral Loop, Craigieburn	8.05
12	Grand Blvd/Hamilton Hume Pde, Craigieburn	8.07
13	Hume Anglican Grammar, Donnybrook	8.30

ZONE 2

ZONE 1

Route Maps

Please visit www.humegrammar.vic.edu.au/enrolment/transport and click on the links to review a map of the full route and locations of bus stops.

Booking a seat for 2023

Please visit www.humegrammar.vic.edu.au/enrolment/transport and click on the 'register for a bus' link.

Hume Anglican Grammar Donnybrook to Craigieburn

Stop	Location	Time (PM)
1	Hume Anglican Grammar, Donnybrook	3.40
2	Grand Blvd/Hamilton Hume Pde, Craigieburn	3.57
3	Grand Blvd/Bowral Loop, Craigieburn	3.59
4	Windrock Ave/Corringa Way, Craigieburn	4.04
5	Marathon Blvd/Waterview Blvd, Craigieburn	4.08
6	Marathon Blvd/Wallflower Cl, Craigieburn	4.10
7	Vantage Blvd/Craigieburn Rd, Craigieburn	4.14
8	Vantage Blvd/Essence Pkw, Craigieburn	4.15
9	Elevation Blvd/Versant Dr, Craigieburn	4.17
10	Elevation Blvd/Waterview Blvd, Craigieburn	4.19
11	Aitken Blvd/Craigieburn Rd, Craigieburn	4.24
12	Hothlyn Dr/Brampton Cl, Craigieburn	4.33
13	Fairways Blvd, Craigieburn	4.40

ZONE 1

ZONE 2

Note:

In the morning please be at the bus stop 10 minutes prior to departure.


Any major disruption to the bus service will be communicated via RollCall

Bus leaves after school at 3.40 pm sharp. Any students not on the bus by that time will need to make alternative arrangements

For more information please visit humegrammar.vic.edu.au/enrolment/transport or email buses@humegrammar.vic.edu.au or call 8339 6900

Bus 7 - Donnybrook Western Service

Craigieburn (via Mickleham)



ZONE 1

ZONE 2

ZONE 3

Craigieburn to Hume Anglican Grammar Donnybrook

Stop	Location	Time (AM)
1	Aitken Blvd/Wisteria Ave, Craigieburn	7.35
2	Brookfield Blvd, Craigieburn	7.39
3	Grand Blvd/Millicent Dr, Craigieburn	7.42
4	Highlander Dr/Lignum St, Craigieburn	7.45
5	Highlander Dr/Daybreak Vista, Craigieburn	7.47
6	Botanical Park, Brossard Rd, Mickleham	7.56
7	Ellscoff Blvd/Stettler Blvd, Mickleham	8.00
8	Errol Blvd/Balmain Rd, Mickleham	8.03
9	Blackmore Rd/St Georges Blvd, Mickleham	8.05
10	Balmain Rd/Yarradale Dr, Mickleham	8.07
11	Harfield Ave/Northall Rd, Mickleham	8.10
12	The Woods Blvd/Arlington Pk Pde, Mickleham	8.12
13	Hume Anglican Grammar, Donnybrook	8.30

ZONE 1

Route Maps

Please visit

www.humegrammar.vic.edu.au/enrolment/transport and click on the links to review a map of the full route and locations of bus stops.

Booking a seat for 2022

Please visit

www.humegrammar.vic.edu.au/enrolment/transport and click on the 'register for a bus' link.

Hume Anglican Grammar Donnybrook to Craigieburn

Stop	Location	Time (PM)
1	Hume Anglican Grammar, Donnybrook	3.40
2	The Woods Blvd/Arlington Pk Pde, Mickleham	3.55
3	Harfield Ave/Northall Rd, Mickleham	3.57
4	Balmain Rd/Yarradale Dr, Mickleham	4.00
5	Blackmore Rd/St Georges Blvd, Mickleham	4.02
6	Errol Blvd/Balmain Rd, Mickleham	4.04
7	Ellscoff Blvd/Stettler Blvd, Mickleham	4.07
8	Botanical Park, Brossard Rd, Mickleham	4.11
9	Highlander Dr/Daybreak Vista, Craigieburn	4.19
10	Highlander Dr/Lignum St, Craigieburn	4.21
11	Grand Blvd/Millicent Dr, Craigieburn	4.23
12	Brookfield Blvd, Craigieburn	4.25
13	Aitken Blvd/Wisteria Ave, Craigieburn	4.30

ZONE 1

Note:

In the morning please be at the bus stop 10 minutes prior to departure.

Any major disruption to the bus service will be communicated via RollCall

Bus leaves after school at 3.40 pm sharp. Any students not on the bus by that time will need to make alternative arrangements

For more information please visit

humegrammar.vic.edu.au/enrolment/transport or email buses@humegrammar.vic.edu.au or call 8339 6900

Bus 8 - Donnybrook Northern Service

Wallan (via Beveridge and Kalkallo)



ZONE 1

ZONE 2

ZONE 3

Wallan to Hume Anglican Grammar Donnybrook

Stop	Location	Time (AM)
1	Hadfield Park, Wallan	7.23
2	Golf Links Dr/Mandalay Cct, Beveridge	7.36
3	Mandalay Cct/Poets Park, Beveridge	7.40
4	Mantel Grn/Lithgow St, Beveridge	7.43
5	Dwyer St, Kalkallo	7.52
6	Goodman Ave Reserve, Kalkallo	7.59
7	Sequoia Dr, Kalkallo	8.01
8	Toyon Rd/Cloverton Blvd, Kalkallo	8.03
9	Bells Reserve (Bells Ave/McKane St), Kalkallo	8.05
10	Moxham Dv/Tuxworth Drv, Kalkallo	8.07
11	Station Pde/Rocco Ave, Donnybrook	8.20
12	Hume Anglican Grammar, Donnybrook	8.30

Route Maps

Please visit

www.humegrammar.vic.edu.au/enrolment/transport and click on the links to review a map of the full route and locations of bus stops.

Booking a seat for 2023

Please visit

www.humegrammar.vic.edu.au/enrolment/transport and click on the 'register for a bus' link.

Hume Anglican Grammar Donnybrook to Wallan

Stop	Location	Time (PM)
1	Hume Anglican Grammar, Donnybrook	3.40
2	Station Pde/Rocco Ave, Donnybrook	3.50
3	Dwyer St, Kalkallo	4.00
4	Goodman Ave Reserve, Kalkallo	4.06
5	Sequoia Dr, Kalkallo	4.08
6	Toyon Rd/Cloverton Blvd, Kalkallo	4.10
7	Bells Reserve (Bells Ave/McKane St), Kalkallo	4.12
8	Moxham Dr/Tuxworth Dr, Kalkallo	4.14
9	Golf Links Dr/Mandalay Cct, Beveridge	4.30
10	Mandalay Cct/Poets Park, Beveridge	4.34
11	Mantel Grn/Lithgow St, Beveridge	4.36
12	65 High St, Wallan	4.48

Note:

In the morning please be at the bus stop 10 minutes prior to departure.

Any major disruption to the bus service will be communicated via RollCall

Bus leaves after school at 3.40pm sharp. Any students not on the bus by that time will need to make alternative arrangements

For more information please visit humegrammar.vic.edu.au/enrolment/transport or email buses@humegrammar.vic.edu.au or call 8339 6900

Bus 9 - Kalkallo Service

Craigieburn (Via Mickleham & Kalkallo)



ZONE 1

ZONE 2

ZONE 3

Craigieburn to Hume Anglican Grammar Donnybrook

Stop	Location	Time (AM)
1	Aitken Blvd/Elevation Blvd, Craigieburn	7.20
2	Vantage Blvd/Essence Pkw, Craigieburn	7.24
3	Marathon Blvd/Wallflower Cl, Craigieburn	7.28
4	Brookfield Blvd/Coolamon Dr, Craigieburn	7.31
5	Highlander Dr/Daybreak Vista, Craigieburn	7.34
6	Brossard Rd/Lemongrass Dr, Mickleham	7.42
7	Ellscoff Blvd/Carberry Way, Mickleham	7.44
8	Harfield Ave/Northall Rd, Mickleham	7.46
9	Balmain Rd/Primrose Cres, Mickleham	7.48
10	Errol Blvd/Mathoura Rd, Mickleham	7.50
11	Dwyer St/Dermody Ave, Kalkallo	8.00
12	96 Toyon Rd, Kalkallo	8.02
13	Bells Reserve - Bells Ave, Kalkallo	8.03
14	Souter Ave/Ajax Rd, Kalkallo	8.08
15	Ashbourne Blvd/English St, Donnybrook	8.20
16	Station Pde/Rocco Ave, Donnybrook	8.23
17	Hume Anglican Grammar, Donnybrook	8.33

ZONE 2

ZONE 1

* Timetable will be updated when the Kalkallo Campus opens

Route Maps

Please visit www.humegrammar.vic.edu.au/enrolment/transport and click on the links to review a map of the full route and locations of bus stops.

Booking a seat for 2023

Please visit www.humegrammar.vic.edu.au/enrolment/transport and click on the 'register for a bus' link.

The Kalkallo bus service is a paid service.

A free shuttle bus service will operate from Goodman Ave, Kalkallo to the Donnybrook Campus in Term 1

AM : Goodman Ave 8.10am Donnybrook Campus 8.30am

PM: Donnybrook Campus 3.30pm Goodman Ave 3.45pm

The shuttle bus must be booked by submitting an application form.

Hume Anglican Grammar Kalkallo to Craigieburn

Stop	Location	Time (PM)
1	Hume Anglican Grammar, Donnybrook	3.30
2	Station Pde/Rocco Ave, Donnybrook	3.40
3	Ashbourne Blvd/English St, Donnybrook	3.44
4	Dwyer St/Dermody Ave, Kalkallo	3.48
5	96 Toyon Rd, Kalkallo	3.50
6	Bells Reserve - Bells Ave, Kalkallo	3.52
7	Souter Ave/Ajax Rd, Kalkallo	3.56
8	Errol Blvd/Mathoura Rd, Mickleham	4.08
9	Balmain Rd/Primrose Cres., Mickleham	4.10
10	Harfield Ave/Northall Rd, Mickleham	4.12
11	Ellscoff Blvd/Carberry Way, Mickleham	4.14
12	Brossard Rd/Lemongrass Dr, Mickleham	4.17
13	Highlander Dr/Daybreak Vista, Craigieburn	4.24
14	Brookfield Blvd/Coolamon Dr, Craigieburn	4.27
15	Marathon Blvd/Wallflower Cl, Craigieburn	4.30
16	Vantage Blvd/Essence Pkw, Craigieburn	4.36
17	Aitken Blvd/Elevation Blvd, Craigieburn	4.40

ZONE 1

ZONE 2

* Timetable will be updated when the Kalkallo Campus opens

Note:

In the morning please be at the bus stop 10 minutes prior to departure.

Any major disruption to the bus service will be communicated via RollCall

Bus leaves after school at 3.30 pm sharp. Any students not on the bus by that time will need to make alternative arrangements

For more information please visit humegrammar.vic.edu.au/enrolment/transport or email buses@humegrammar.vic.edu.au or call 8339 6900

Bus Tracking



Hume Anglican Grammar has the RollCall System on its Private Bus Service.

RollCall allows:

- Students to tap on and off the bus using a smart card
- Bus rolls to be taken electronically
- Parents to receive live alerts when their children get on and off the bus*
- Parents are able to track the buses in realtime allowing better awareness of any significant delays in the bus service*
- Parents to securely request a temporary or permanent change to a student's designated bus stop
- Parents can notify the school of a bus absence (Please note this is for the bus only - at this point you still need to inform the school of any absence from school)*
- Bus tracking to allow the school to monitor the daily commutes
- The school to offer casual usage of buses where capacity is available

While there will be no additional charge to parents to use the RollCall service please note that a \$10 fee will be payable should a replacement smart card be required.

* Available via the RollCall ParentApp

Terms and Conditions of Travel

Please visit www.humegrammar.vic.edu/enrolment/transport to read the conditions of travel

For more information please visit www.humegrammar.vic.edu.au/enrolment/transport
or email buses@humegrammar.vic.edu.au
or call 8339 6900

2023 Pricing Schedule



Annual fees

	Zone 1	Zone 2	Zone 3
One way	\$625	\$835	\$1,045
Both ways	\$1,045	\$1,520	\$1,995

Equivalent cost per School day <1>

	Zone 1	Zone 2	Zone 3
One way	\$3.29	\$4.39	\$5.50
Both ways	\$5.50	\$8.00	\$10.50

<1> For illustration purposes only - casual bus usage is available at the rates below

Casual Bus usage (per day)

	Zone 1	Zone 2	Zone 3
Per Trip	\$5.25	\$6.85	\$8.45

Casual use of the Private Bus Service is subject to seating availability. To confirm seating availability casual travel should be booked via RollCall.

Registration is required and pre-booking is to be made via buses@humegrammar.vic.edu.au

Parents will be billed for casual bus usage every quarter at the end of each term.

Payment options

Service	Upfront	Termly (4)
Zone 1/One way	\$625	\$156.25
Zone 1/Both ways	\$1,045	\$261.25
Zone 2/One way	\$835	\$208.75
Zone 2/Both ways	\$1,520	\$380.00
Zone 3/One way	\$1,045	\$261.25
Zone 3/Both ways	\$1,995	\$498.75

Payments can be made direct to the school via the **adminHUB**. Alternatively you can pay by Direct Debit. (Please fill in a Direct Debit form)

For more information please visit www.humegrammar.vic.edu.au/enrolment/transport
or email buses@humegrammar.vic.edu.au
or call 8339 6900