

# Hume Anglican Grammar

## *Private Bus Service*

# 2023


***Effective 20 March 2023***

For more information please visit [humegrammar.vic.edu.au/enrolment/transport](https://humegrammar.vic.edu.au/enrolment/transport)  
or email [buses@humegrammar.vic.edu.au](mailto:buses@humegrammar.vic.edu.au)

Please note bus routes, times and stops are subject to review and change by the School from time to time. These may change based on a number of reasons such as student demand, housing and road development, public transport routes etc.

# Bus 1 - Mt Ridley Northern Service

Wandong (via Kilmore, Wallan and Beveridge)



ZONE 1

ZONE 2

ZONE 3

## Wandong to Hume Anglican Grammar

Stop	Location	Time (AM)
1	Wandong CFA, Wandong	7.08
2	Hudson Park, Kilmore	7.23
3	Hidden Valley Country Club	7.35
4	1870 Valley Dr, Hidden Valley	7.38
5	Hadfield Park, Wallan	7.45
6	Beveridge Bus Terminal, Beveridge	7.52
7	Golf Links Dr/Pacific Grange, Beveridge	7.56
8	Golf Links Dr/Mandalay Cct, Beveridge	7.59
9	Mandalay Cct/Poets Park, Beveridge	8.02
10	Hume Anglican Grammar, Mt Ridley	8.30

ZONE 3

ZONE 2

## Route Maps

Please visit

[www.humegrammar.vic.edu.au/enrolment/transport](http://www.humegrammar.vic.edu.au/enrolment/transport) and click on the links to review a map of the full route and locations of bus stops.

## Booking a seat for 2023

Please visit

[www.humegrammar.vic.edu.au/enrolment/transport](http://www.humegrammar.vic.edu.au/enrolment/transport) and click on the 'register for a bus' link.

## Hume Anglican Grammar to Wandong

Stop	Location	Time (PM)
1	Hume Anglican Grammar, Mt Ridley	3.40
2	Beveridge Bus Terminal, Beveridge	3.57
3	Golf Links Dr/Pacific Grange, Beveridge	4.01
4	Golf Links Dr/Mandalay Cct, Beveridge	4.03
5	Mandalay Cct/Poets Park, Beveridge	4.06
6	65 High St, Wallan	4.20
7	1870 Valley Dr, Hidden Valley	4.27
8	Hidden Valley Country Club	4.29
9	Mill Rd/Curry Rd, Kilmore	4.39
10	Kilmore Hudson Park, Kilmore	4.43
11	Wandong CFA, Wandong	4.55

ZONE 2

ZONE 3

## Note:

In the morning please be at the bus stop 10 minutes prior to departure.

Any major disruption to the bus service will be communicated via RollCall


**Bus leaves after school at 3.40pm sharp. Any students not on the bus by that time will need to make alternative arrangements**

For more information please visit

[humegrammar.vic.edu.au/enrolment/transport](http://humegrammar.vic.edu.au/enrolment/transport) or email [buses@humegrammar.vic.edu.au](mailto:buses@humegrammar.vic.edu.au) or call 8339 6900

# Bus 2 - Mt Ridley Eastern Service

Epping (via, Wollert and Mickleham)



ZONE 1

ZONE 2

ZONE 3

## Epping to Hume Anglican Grammar

Stop	Location	Time (AM)
1	Redding Rise/Rockfield St, Epping	7.05
2	Empress Ave/Highpark Dr, Wollert	7.09
3	Contempo Blvd/Evolve Esp, Wollert	7.12
4	Saltlake Blvd/Pine Park Dr, Wollert	7.17
5	Station Pde/Rocco Ave, Donnybrook	7.33
6	Dwyer St, Kalkallo	7.38
7	Goodman Ave, Kalkallo	7.40
8	Sequoia Dr, Kalkallo	7.42
9	Alexo Rd/Foxley Cres, Mickleham	8.00
10	St Georges Blvd/Yarradale Dr, Mickleham	8.02
11	Blackmore Rd/St Georges Blvd, Mickleham	8.04
12	Blackmore Rd/Errol Blvd, Mickleham	8.06
13	Errol Blvd/Bendigo St, Mickleham	8.08
14	Elscott Blvd/Stettler Ave Mickleham	8.10
15	Elscott Blvd/Hythe Pl, Mickleham	8.12
16	Lemongrass Dr/Brossard Rd, Mickleham	8.14
17	Hume Anglican Grammar, Mt Ridley	8.30

ZONE 1

## Route Maps

Please visit [www.humegrammar.vic.edu.au/enrolment/transport](http://www.humegrammar.vic.edu.au/enrolment/transport) and click on the links to review a map of the full route and locations of bus stops.

## Booking a seat for 2023

Please visit [www.humegrammar.vic.edu.au/enrolment/transport](http://www.humegrammar.vic.edu.au/enrolment/transport) and click on the 'register for a bus' link.

## Hume Anglican Grammar to Epping

Stop	Location	Time (PM)
1	Hume Anglican Grammar, Mt Ridley	3.40
2	Lemongrass Dr/Brossard Rd, Mickleham	3.51
3	Elscott Blvd/Hythe Pl, Mickleham	3.53
4	Elscott Blvd/Stettler Ave, Mickleham	3.55
5	Errol Blvd/Bendigo St, Mickleham	3.58
6	Blackmore Rd/Errol Blvd, Mickleham	4.00
7	Blackmore Rd/St Georges Blvd, Mickleham	4.02
8	St Georges Blvd/Yarradale Dr, Mickleham	4.04
9	Alexo Rd/Foxley Cres, Mickleham	4.06
10	Dwyer St, Kalkallo	4.16
11	Goodman Ave, Kalkallo	4.18
12	Sequoia Dr, Kalkallo	4.20
13	Station Parade/Rocco Ave, Donnybrook	4.25
14	Saltlake Blvd/Pine Park Dr, Wollert	4.40
15	Contempo Blvd/Evolve Esp, Wollert	4.46
16	Empress Ave/Highpark Dr, Wollert	4.47
17	Redding Rise/Rockfield St, Epping	4.52

ZONE 1

## Note:

In the morning please be at the bus stop 10 minutes prior to departure.

Any major disruption to the bus service will be communicated via RollCall

**Bus leaves after school at 3.40pm sharp. Any students not on the bus by that time will need to make alternative arrangements**

For more information please visit [humegrammar.vic.edu.au/enrolment/transport](http://humegrammar.vic.edu.au/enrolment/transport) or email [buses@humegrammar.vic.edu.au](mailto:buses@humegrammar.vic.edu.au) or call 8339 6900

# Bus 3 - Mt Ridley Southern Service

Thomastown (via Broadmeadows, Roxburgh Park and Craigieburn)



**ZONE 1**

**ZONE 2**

**ZONE 3**

## Thomastown to Hume Anglican Grammar

Stop	Location	Time (AM)	Zone
1	Spring St/High St, Thomastown	7.17	ZONE 2
2	Widford St/Camp Rd, Broadmeadows	7.31	
3	Hume Global Learning Centre (Opposite Broadmeadows Train Station)	7.35	
4	Roxburgh Pk Dr/ McKenzie Cres, Roxburgh Park	7.45	ZONE 1
5	Sandover Dr/Bridgewater Rd, Craigieburn	7.48	
6	107 Bridgewater Rd, Craigieburn	7.50	
7	The Greenway/Fairways Blvd, Craigieburn	7.53	
8	Elevation Blvd/Waterview Blvd, Craigieburn	7.56	
9	Hanson Rd/Creekwood Dr, Craigieburn	8.06	
10	Windrock Ave/Malcom Creek Pde, Craigieburn	8.10	
11	Aitken Blvd/Marathon Blvd, Craigieburn	8.13	
12	Brookfield Blvd, Craigieburn	8.16	
13	Grand Blvd/Sustainable Dr	8.18	
14	Hume Anglican Grammar, Mt Ridley	8.30	

## Route Maps

Please visit [www.humegrammar.vic.edu.au/enrolment/transport](http://www.humegrammar.vic.edu.au/enrolment/transport) and click on the links to review a map of the full route and locations of bus stops.

## Booking a seat for 2023

Please visit [www.humegrammar.vic.edu.au/enrolment/transport](http://www.humegrammar.vic.edu.au/enrolment/transport) and click on the 'register for a bus' link.

## Hume Anglican Grammar to Thomastown

Stop	Location	Time (PM)	Zone
1	Hume Anglican Grammar, Mt Ridley	3.40	ZONE 1
2	Grand Blvd/Sustainable Dr, Craigieburn	3.48	
3	Brookfield Blvd, Craigieburn	3.50	
4	Aitken Blvd/Marathon Blvd, Craigieburn	3.53	
5	Windrock Ave/Malcom Creek Pde, Craigieburn	3.56	
6	Hanson Rd/Creekwood Dr, Craigieburn	4.01	
7	Elevation Blvd/Waterview Blvd, Craigieburn	4.10	
8	The Greenway/Fairways Blvd, Craigieburn	4.13	
9	107 Bridgewater Rd, Craigieburn	4.16	
10	Sandover Dr/Bridgewater Rd, Craigieburn	4.18	
11	Roxburgh Pk Dr/McKenzie Cres, Roxburgh Park	4.21	
12	Broadmeadows Train Station	4.31	
13	Widford St/Camp Rd, Broadmeadows	4.36	
14	Spring St/High St, Thomastown	4.50	

## Note:

In the morning please be at the bus stop 10 minutes prior to departure.


Any major disruption to the bus service will be communicated via RollCall

**Bus leaves after school at 3.40pm sharp. Any students not on the bus by that time will need to make alternative arrangements**

For more information please visit [humegrammar.vic.edu.au/enrolment/transport](http://humegrammar.vic.edu.au/enrolment/transport) or email [buses@humegrammar.vic.edu.au](mailto:buses@humegrammar.vic.edu.au) or call 8339 6900

# Bus 4 - Mt Ridley Western Service

Sunbury (via Greenvale and Craigieburn)



ZONE 1

ZONE 2

ZONE 3

## Sunbury to Hume Anglican Grammar

Stop	Location	Time (AM)
1	Elizabeth St/Mitchells Lane, Sunbury	7.15
2	Greenvale Shopping Centre	7.40
3	Elevation Blvd/Calibre Ave, Craigieburn	7.56
4	Vantage Blvd/Essence Pkw Craigieburn	7.57
5	Vantage Blvd/Craigieburn Rd, Craigieburn	7.59
6	Highlander Dr/Streamside Dr, Craigieburn	8.03
7	Highlander Dr/ Marathon Blvd, Craigieburn	8.05
8	Highlander Dr/Telopea Rd, Craigieburn	8.07
9	Highlander Dr/Featherwood Cres, Craigieburn	8.09
10	Highlander Dr/Cudgerie Cl, Craigieburn	8.11
11	Hume Anglican Grammar, Mt Ridley	8.30

## Route Maps

Please visit

[www.humegrammar.vic.edu.au/enrolment/transport](http://www.humegrammar.vic.edu.au/enrolment/transport) and click on the links to review a map of the full route and locations of bus stops.

## Booking a seat for 2023

Please visit

[www.humegrammar.vic.edu.au/enrolment/transport](http://www.humegrammar.vic.edu.au/enrolment/transport) and click on the 'register for a bus' link.

## Hume Anglican Grammar to Sunbury

Stop	Location	Time (PM)
1	Hume Anglican Grammar, Mt Ridley	3.40
2	Highlander Dr/Cudgerie Cl, Craigieburn	3.50
3	Highlander Dr/Featherwood Cres, Craigieburn	3.52
4	Highlander Dr/Telopea Rd, Craigieburn	3.54
5	Highlander Dr/ Marathon Blvd, Craigieburn	3.56
6	Highlander Dr/Streamside Dr, Craigieburn	3.58
7	Vantage Blvd/Craigieburn Rd, Craigieburn	4.00
8	Vantage Blvd/Essence Parkway, Craigieburn	4.02
9	Elevation Blvd/Calibre Ave, Craigieburn	4.04
10	Greenvale Shopping Centre	4.24
11	Elizabeth St/Mitchells Lane, Sunbury	4.52

## Note:

In the morning please be at the bus stop 10 minutes prior to departure.

Any major disruption to the bus service will be communicated via RollCall

**Bus leaves after school at 3.40pm sharp. Any students not on the bus by that time will need to make alternative arrangements**

For more information please visit

[humegrammar.vic.edu.au/enrolment/transport](http://humegrammar.vic.edu.au/enrolment/transport) or email [buses@humegrammar.vic.edu.au](mailto:buses@humegrammar.vic.edu.au) or call 8339 6900

# Bus 5 - Donnybrook Eastern Service

Mernda (Via Epping & Wollert)



ZONE 1

ZONE 2

ZONE 3

## Mernda to Hume Anglican Grammar Donnybrook

Stop	Location	Time (AM)
1	Mernda Train Station	7.24
2	Pine Park Wetlands, Wollert	7.38
3	Salt Lake Blvd/Birchmore Rd, Wollert	7.40
4	Lyndarum Dr/Redding Rise, Epping	7.49
5	Empress Ave/Highpark Dr, Wollert	7.56
6	Contempo Blvd/ Evolve Esp, Wollert	7.58
7	Edgars Rd/Macedon Pde, Wollert	8.01
8	Craigieburn Rd East/Yann Dr, Wollert	8.04
9	Jardin Road Playground, Jardin Rd, Wollert	8.08
10	Edgars Rd/Craigieburn Rd, Wollert	8.12
11	Albury Ave/Stonewall Dr, Donnybrook	8.25
12	Hume Anglican Grammar, Donnybrook	8.30

ZONE 2

ZONE 1

## Route Maps

Please visit

[www.humegrammar.vic.edu.au/enrolment/transport](http://www.humegrammar.vic.edu.au/enrolment/transport) and click on the links to review a map of the full route and locations of bus stops.

## Booking a seat for 2023

Please visit

[www.humegrammar.vic.edu.au/enrolment/transport](http://www.humegrammar.vic.edu.au/enrolment/transport) and click on the 'register for a bus' link.

## Hume Anglican Grammar Donnybrook to Mernda

Stop	Location	Time (PM)
1	Hume Anglican Grammar, Donnybrook	3.40
2	Albury Ave/Stonewall Dr, Donnybrook	3.45
3	Edgars Rd/Craigieburn Rd, Wollert	3.58
4	Craigieburn Rd East/Yann Dr, Wollert	4.00
5	Jardin Road Playground, Jardin Rd, Wollert	4.03
6	Edgars Rd/Macedon Pde, Wollert	4.09
7	Contempo Blvd/Evolve Esp, Wollert	4.12
8	Empress Ave/Highpark Dr, Wollert	4.14
9	Lyndarum Dr/Redding Rise, Epping	4.18
10	Salt Lake Blvd/Birchmore Rd, Wollert	4.28
11	Pine Park Wetlands, Wollert	4.30
12	Mernda Train Station	4.46

ZONE 1

ZONE 2

## Note:

In the morning please be at the bus stop 10 minutes prior to departure.

Any major disruption to the bus service will be communicated via RollCall


**Bus leaves after school at 3.40 pm sharp. Any students not on the bus by that time will need to make alternative arrangements**

For more information please visit

[humegrammar.vic.edu.au/enrolment/transport](http://humegrammar.vic.edu.au/enrolment/transport) or email [buses@humegrammar.vic.edu.au](mailto:buses@humegrammar.vic.edu.au) or call 8339 6900

# Bus 6 - Donnybrook Southern Service

Craigieburn



ZONE 1

ZONE 2

ZONE 3

## Craigieburn to Hume Anglican Grammar Donnybrook

Stop	Location	Time (AM)
1	Fairways Blvd, Craigieburn	7.30
2	Hothlyn Dr/Brampton Cl, Craigieburn	7.36
3	Aitken Blvd/Craigieburn Rd, Craigieburn	7.44
4	Elevation Blvd/Waterview Blvd, Craigieburn	7.47
5	Elevation Blvd/Versant Dr, Craigieburn	7.50
6	Vantage Blvd/Essence Pkw, Craigieburn	7.51
7	Vantage Blvd/Craigieburn Rd, Craigieburn	7.52
8	Marathon Blvd/Wallflower Cl, Craigieburn	7.56
9	Marathon Blvd/Waterview Blvd, Craigieburn	7.58
10	Windrock Ave/Corringa Way, Craigieburn	8.01
11	Grand Blvd/Bowral Loop, Craigieburn	8.05
12	Grand Blvd/Hamilton Hume Pde, Craigieburn	8.07
13	Hume Anglican Grammar, Donnybrook	8.30



## Route Maps

Please visit [www.humegrammar.vic.edu.au/enrolment/transport](http://www.humegrammar.vic.edu.au/enrolment/transport) and click on the links to review a map of the full route and locations of bus stops.

## Booking a seat for 2023

Please visit [www.humegrammar.vic.edu.au/enrolment/transport](http://www.humegrammar.vic.edu.au/enrolment/transport) and click on the 'register for a bus' link.

## Hume Anglican Grammar Donnybrook to Craigieburn

Stop	Location	Time (PM)
1	Hume Anglican Grammar, Donnybrook	3.40
2	Grand Blvd/Hamilton Hume Pde, Craigieburn	3.57
3	Grand Blvd/Bowral Loop, Craigieburn	3.59
4	Windrock Ave/Corringa Way, Craigieburn	4.04
5	Marathon Blvd/Waterview Blvd, Craigieburn	4.08
6	Marathon Blvd/Wallflower Cl, Craigieburn	4.10
7	Vantage Blvd/Craigieburn Rd, Craigieburn	4.14
8	Vantage Blvd/Essence Pkw, Craigieburn	4.15
9	Elevation Blvd/Versant Dr, Craigieburn	4.17
10	Elevation Blvd/Waterview Blvd, Craigieburn	4.19
11	Aitken Blvd/Craigieburn Rd, Craigieburn	4.24
12	Hothlyn Dr/Brampton Cl, Craigieburn	4.33
13	Fairways Blvd, Craigieburn	4.40



## Note:

In the morning please be at the bus stop 10 minutes prior to departure.


Any major disruption to the bus service will be communicated via RollCall

**Bus leaves after school at 3.40 pm sharp. Any students not on the bus by that time will need to make alternative arrangements**

For more information please visit [humegrammar.vic.edu.au/enrolment/transport](http://humegrammar.vic.edu.au/enrolment/transport) or email [buses@humegrammar.vic.edu.au](mailto:buses@humegrammar.vic.edu.au) or call 8339 6900

# Bus 7 - Donnybrook Western Service

Craigieburn (via Mickleham)



ZONE 1

ZONE 2

ZONE 3

## Craigieburn to Hume Anglican Grammar Donnybrook

Stop	Location	Time (AM)
1	Aitken Blvd/Wisteria Ave, Craigieburn	7.35
2	Brookfield Blvd, Craigieburn	7.39
3	Grand Blvd/Millicent Dr, Craigieburn	7.42
4	Highlander Dr/Lignum St, Craigieburn	7.45
5	Highlander Dr/Daybreak Vista, Craigieburn	7.47
6	Botanical Park, Brossard Rd, Mickleham	7.56
7	Ellscoff Blvd/Stettler Blvd, Mickleham	8.00
8	Errol Blvd/Balmain Rd, Mickleham	8.03
9	Blackmore Rd/St Georges Blvd, Mickleham	8.05
10	Balmain Rd/Yarradale Dr, Mickleham	8.07
11	Harfield Ave/Northall Rd, Mickleham	8.10
12	The Woods Blvd/Arlington Pk Pde, Mickleham	8.12
13	Hume Anglican Grammar, Donnybrook	8.30

ZONE 1

### Route Maps

Please visit

[www.humegrammar.vic.edu.au/enrolment/transport](http://www.humegrammar.vic.edu.au/enrolment/transport) and click on the links to review a map of the full route and locations of bus stops.

### Booking a seat for 2022

Please visit

[www.humegrammar.vic.edu.au/enrolment/transport](http://www.humegrammar.vic.edu.au/enrolment/transport) and click on the 'register for a bus' link.

## Hume Anglican Grammar Donnybrook to Craigieburn

Stop	Location	Time (PM)
1	Hume Anglican Grammar, Donnybrook	3.40
2	The Woods Blvd/Arlington Pk Pde, Mickleham	3.55
3	Harfield Ave/Northall Rd, Mickleham	3.57
4	Balmain Rd/Yarradale Dr, Mickleham	4.00
5	Blackmore Rd/St Georges Blvd, Mickleham	4.02
6	Errol Blvd/Balmain Rd, Mickleham	4.04
7	Ellscoff Blvd/Stettler Blvd, Mickleham	4.07
8	Botanical Park, Brossard Rd, Mickleham	4.11
9	Highlander Dr/Daybreak Vista, Craigieburn	4.19
10	Highlander Dr/Lignum St, Craigieburn	4.21
11	Grand Blvd/Millicent Dr, Craigieburn	4.23
12	Brookfield Blvd, Craigieburn	4.25
13	Aitken Blvd/Wisteria Ave, Craigieburn	4.30

ZONE 1

### Note:

In the morning please be at the bus stop 10 minutes prior to departure.

Any major disruption to the bus service will be communicated via RollCall

**Bus leaves after school at 3.40 pm sharp. Any students not on the bus by that time will need to make alternative arrangements**

For more information please visit [humegrammar.vic.edu.au/enrolment/transport](http://humegrammar.vic.edu.au/enrolment/transport) or email [buses@humegrammar.vic.edu.au](mailto:buses@humegrammar.vic.edu.au) or call 8339 6900



# Bus 8 - Donnybrook Northern Service

Wallan (via Beveridge and Kalkallo)



ZONE 1

ZONE 2

ZONE 3

## Wallan to Hume Anglican Grammar Donnybrook

Stop	Location	Time (AM)
1	Hadfield Park, Wallan	7.23
2	Golf Links Dr/Mandalay Cct, Beveridge	7.36
3	Mandalay Cct/Poets Park, Beveridge	7.40
4	Mantel Grn/Lithgow St, Beveridge	7.43
5	Dwyer St, Kalkallo	7.52
6	Goodman Ave Reserve, Kalkallo	7.59
7	Sequoia Dr, Kalkallo	8.01
8	Toyon Rd/Cloverton Blvd, Kalkallo	8.03
9	Bells Reserve (Bells Ave/McKane St), Kalkallo	8.05
10	Moxham Dv/Tuxworth Drv, Kalkallo	8.07
11	Station Pde/Rocco Ave, Donnybrook	8.20
12	Hume Anglican Grammar, Donnybrook	8.30



## Route Maps

Please visit

[www.humegrammar.vic.edu.au/enrolment/transport](http://www.humegrammar.vic.edu.au/enrolment/transport) and click on the links to review a map of the full route and locations of bus stops.

## Booking a seat for 2023

Please visit

[www.humegrammar.vic.edu.au/enrolment/transport](http://www.humegrammar.vic.edu.au/enrolment/transport) and click on the 'register for a bus' link.

## Hume Anglican Grammar Donnybrook to Wallan

Stop	Location	Time (PM)
1	Hume Anglican Grammar, Donnybrook	3.40
2	Station Pde/Rocco Ave, Donnybrook	3.50
3	Dwyer St, Kalkallo	4.00
4	Goodman Ave Reserve, Kalkallo	4.06
5	Sequoia Dr, Kalkallo	4.08
6	Toyon Rd/Cloverton Blvd, Kalkallo	4.10
7	Bells Reserve (Bells Ave/McKane St), Kalkallo	4.12
8	Moxham Dr/Tuxworth Dr, Kalkallo	4.14
9	Golf Links Dr/Mandalay Cct, Beveridge	4.30
10	Mandalay Cct/Poets Park, Beveridge	4.34
11	Mantel Grn/Lithgow St, Beveridge	4.36
12	65 High St, Wallan	4.48



## Note:

In the morning please be at the bus stop 10 minutes prior to departure.


Any major disruption to the bus service will be communicated via RollCall

**Bus leaves after school at 3.40pm sharp. Any students not on the bus by that time will need to make alternative arrangements**

For more information please visit [humegrammar.vic.edu.au/enrolment/transport](http://humegrammar.vic.edu.au/enrolment/transport) or email [buses@humegrammar.vic.edu.au](mailto:buses@humegrammar.vic.edu.au) or call 8339 6900

# Bus 9 - Kalkallo Service

Craigieburn (Via Mickleham & Kalkallo)



ZONE 1

ZONE 2

ZONE 3

## Craigieburn to Hume Anglican Grammar Donnybrook

Stop	Location	Time (AM)
1	Aitken Blvd/Elevation Blvd, Craigieburn	7.20
2	Vantage Blvd/Essence Pkw, Craigieburn	7.24
3	Marathon Blvd/Wallflower CI Craigieburn	7.28
4	Brookfield Blvd/Coolamon Dr, Craigieburn	7.31
5	Highlander Dr/Daybreak Vista, Craigieburn	7.34
6	Brossard Rd/Lemongrass Dr, Mickleham	7.42
7	Ellscoth Blvd/Carberry Way, Mickleham	7.44
8	Harfield Ave/Northall Rd, Mickleham	7.46
9	Balmain Rd/Primrose Cres, Mickleham	7.48
10	Errol Blvd/Mathoura Rd, Mickleham	7.50
11	Dwyer St/Dermody Ave, Kalkallo	8.00
12	96 Toyon Rd, Kalkallo	8.02
13	Bells Reserve - Bells Ave, Kalkallo	8.03
14	Souter Ave/Ajax Rd, Kalkallo	8.08
15	Ashbourne Blvd/English St, Donnybrook	8.20
16	Station Pde/Rocco Ave, Donnybrook	8.23
17	Hume Anglican Grammar, Donnybrook	8.33

ZONE 2

ZONE 1

\* Timetable will be updated when the Kalkallo Campus opens

## Hume Anglican Grammar Donnybrook to Craigieburn

Stop	Location	Time (PM)
1	Hume Anglican Grammar, Donnybrook	3.30
2	Station Pde/Rocco Ave, Donnybrook	3.40
3	Ashbourne Blvd/English St, Donnybrook	3.44
4	Dwyer St/Dermody Ave, Kalkallo	3.48
5	96 Toyon Rd, Kalkallo	3.50
6	Bells Reserve - Bells Ave, Kalkallo	3.52
7	Souter Ave/Ajax Rd, Kalkallo	3.56
8	Errol Blvd/Mathoura Rd, Mickleham	4.08
9	Balmain Rd/Primrose Cres., Mickleham	4.10
10	Harfield Ave/Northall Rd, Mickleham	4.12
11	Ellscoth Blvd/Carberry Way, Mickleham	4.14
12	Brossard Rd/Lemongrass Dr, Mickleham	4.17
13	Highlander Dr/Daybreak Vista, Craigieburn	4.24
14	Brookfield Blvd/Coolamon Dr, Craigieburn	4.27
15	Marathon Blvd/Wallflower CI, Craigieburn	4.30
16	Vantage Blvd/Essence Pkw, Craigieburn	4.36
17	Aitken Blvd/Elevation Bvd, Craigieburn	4.40

ZONE 1

ZONE 2

\* Timetable will be updated when the Kalkallo Campus opens

## Route Maps

Please visit [www.humegrammar.vic.edu.au/enrolment/transport](http://www.humegrammar.vic.edu.au/enrolment/transport) and click on the links to review a map of the full route and locations of bus stops.

## Booking a seat for 2023

Please visit [www.humegrammar.vic.edu.au/enrolment/transport](http://www.humegrammar.vic.edu.au/enrolment/transport) and click on the 'register for a bus' link.

The Kalkallo bus service is a paid service.

A free shuttle bus service will operate from Goodman Ave, Kalkallo to the Donnybrook Campus in Term 1

AM Goodman Ave 8.10am Donnybrook Campus 8.30am  
PM Donnybrook Campus 3.30pm Goodman Ave 3.45pm

The shuttle bus must be booked by submitting an application form.

## Note:

In the morning please be at the bus stop 10 minutes prior to departure.

Any major disruption to the bus service will be communicated via RollCall

**Bus leaves after school at 3.30 pm sharp. Any students not on the bus by that time will need to make alternative arrangements**

For more information please visit [humegrammar.vic.edu.au/enrolment/transport](http://humegrammar.vic.edu.au/enrolment/transport) or email [buses@humegrammar.vic.edu.au](mailto:buses@humegrammar.vic.edu.au) or call 8339 6900

# Bus Tracking



Hume Anglican Grammar has the RollCall System on its Private Bus Service.

RollCall allows:

- Students to tap on and off the bus using a smart card
- Bus rolls to be taken electronically
- Parents to receive live alerts when their children get on and off the bus\*
- Parents are able to track the buses in realtime allowing better awareness of any significant delays in the bus service\*
- Parents to securely request a temporary or permanent change to a student's designated bus stop
- Parents can notify the school of a bus absence (Please note this is for the bus only - at this point you still need to inform the school of any absence from school)\*
- Bus tracking to allow the school to monitor the daily commutes
- The school to offer casual usage of buses where capacity is available

While there will be no additional charge to parents to use the RollCall service please note that a \$10 fee will be payable should a replacement smart card be required.

\* Available via the RollCall ParentApp

## Terms and Conditions of Travel

Please visit [www.humegrammar.vic.edu/enrolment/transport](http://www.humegrammar.vic.edu/enrolment/transport) to read the conditions of travel

For more information please visit [www.humegrammar.vic.edu.au/enrolment/transport](http://www.humegrammar.vic.edu.au/enrolment/transport)  
or email [buses@humegrammar.vic.edu.au](mailto:buses@humegrammar.vic.edu.au)  
or call 8339 6900

# 2023 Pricing Schedule



## Annual fees

	Zone 1	Zone 2	Zone 3
One way	\$625	\$835	\$1,045
Both ways	\$1,045	\$1,520	\$1,995

## Equivalent cost per School day <1>

	Zone 1	Zone 2	Zone 3
One way	\$3.29	\$4.39	\$5.50
Both ways	\$5.50	\$8.00	\$10.50

<1> For illustration purposes only - casual bus usage is available at the rates below

## Casual Bus usage (per day)

	Zone 1	Zone 2	Zone 3
Per Trip	\$5.25	\$6.85	\$8.45

Casual use of the Private Bus Service is subject to seating availability. To confirm seating availability casual travel should be booked via RollCall.

Registration is required and pre-booking is to be made via [buses@humegrammar.vic.edu.au](mailto:buses@humegrammar.vic.edu.au)

Parents will be billed for casual bus usage every quarter at the end of each term.

## Payment options

Service	Upfront	Termly (4)
Zone 1/One way	\$625	\$156.25
Zone 1/Both ways	\$1,045	\$261.25
Zone 2/One way	\$835	\$208.75
Zone 2/Both ways	\$1,520	\$380.00
Zone 3/One way	\$1,045	\$261.25
Zone 3/Both ways	\$1,995	\$498.75

Payments can be made direct to the school via the **adminHUB**. Alternatively you can pay by Direct Debit. (Please fill in a Direct Debit form)

For more information please visit [www.humegrammar.vic.edu.au/enrolment/transport](http://www.humegrammar.vic.edu.au/enrolment/transport) or email [buses@humegrammar.vic.edu.au](mailto:buses@humegrammar.vic.edu.au) or call 8339 6900