

Hume Anglican Grammar

Private Bus Service

Effective 1 February, 2026


Version 24

For more information please visit humegrammar.vic.edu.au/enrolment/transport
or email buses@humegrammar.vic.edu.au

*Please note bus routes, times and stops are subject to review and change by the School from time to time. These may change based on a number of reasons such as student demand, housing and road development, public transport routes etc.

Bus 1 - Freier Northern Service

Wandong (via Wallan, Beveridge and Craigieburn)



ZONE 1

ZONE 2

ZONE 3

Wandong to Hume Anglican Grammar, Freier

Stop	Location	Time (AM)
1	Wandong CFA, Wandong	6.55
2	Hidden Valley Country Club	7.09
3	Springridge Blvd/Silverwattle Dr, Wallan	7.15
4	Hadfield Park, Wallan	7.21
5	Beveridge Bus Terminal, Beveridge	7.27
6	Golf Links Dr/Pacific Grange, Beveridge	7.32
7	Golf Links Dr/Mandalay Cct, Beveridge	7.35
8	Mandalay Cct/Poets Park, Beveridge	7.39
9	Highlander Dr/Mt Ridley Rd, Craigieburn	8.14
10	Highlander Dr/Featherwood Crs, Craigieburn	8.15
11	Grand Blvd/Sustainable Dr, Craigieburn	8.17
10	Hume Anglican Grammar, Freier	8.30

* Wandong CFA stop will be phased out by 2027

* Hidden Valley Country Club stop will be phased out by 2027

* Springridge Blvd/Silverwattle Dr stop will be phased out by 2027

Route Maps

Please visit

www.humegrammar.vic.edu.au/enrolment/transport and click on the links to review a map of the full route and locations of bus stops.

Booking a seat

Please visit

www.humegrammar.vic.edu.au/enrolment/transport and click on the 'register for a bus' link.

Hume Anglican Grammar, Freier to Wandong

Stop	Location	Time (PM)
1	Hume Anglican Grammar, Freier	3.40
2	Grand Blvd/Sustainable Dr, Craigieburn	3.50
3	Highlander Dr/Featherwood Crs, Craigieburn	3.51
4	Highlander Dr/Mt Ridley Rd, Craigieburn	3.52
5	Beveridge Bus Terminal, Beveridge	4.08
6	Golf Links Dr/Pacific Grange, Beveridge	4.11
7	Golf Links Dr/Mandalay Cct, Beveridge	4.13
8	Mandalay Cct/Poets Park, Beveridge	4.16
9	65 High St, Wallan	4.27
10	Hidden Valley Country Club	4.32
11	Springridge Blvd/Silverwattle Dr, Wallan	4.36
12	Wandong CFA, Wandong	4.52

* Wandong CFA stop will be phased out by 2027

* Hidden Valley Country Club stop will be phased out by 2027

* Pretty Sally Drv/Springridge Blvd stop will be phased out by 2027

Note:

In the morning please be at the bus stop 10 minutes prior to departure.

Any major disruption to the bus service will be communicated via BusMinder


Bus leaves after school at 3.40pm sharp. Any students not on the bus by that time will need to make alternative arrangements

For more information please visit

humegrammar.vic.edu.au/enrolment/transport or email buses@humegrammar.vic.edu.au or call 8339 6965

Bus 2 - Freier Eastern Service

Epping (via, Wollert and Craigieburn)



ZONE 1

ZONE 2

ZONE 3

Epping to Hume Anglican Grammar, Freier

Stop	Location	Time (AM)
1	Highpark Dr/Empress Ave, Wollert	7.25
2	Edgars Rd/Rockfield St, Epping	7.32
3	Edgars Rd/Gammage Blvd, Epping	7.34
4	Edgars Rd/Eaststone Ave, Wollert	7.35
5	Edgars Rd/Steen Ave, Wollert	7.37
6	Edgars Rd/Craigieburn Rd, Wollert	7.40
7	Jardin Rd/Islington St, Wollert	7.44
8	Elevation Dr/Calibre Ave, Craigieburn	8.03
9	Vantage Blvd/Craigieburn Rd, Craigieburn	8.05
10	Highlander Dr/Marathon Blvd, Craigieburn	8.10
11	Hume Anglican Grammar, Freier	8.30

ZONE 1

Route Maps

Please visit

www.humegrammar.vic.edu.au/enrolment/transport
and click on the links to review a map of the full route and locations of bus stops.

Booking a seat

Please visit

www.humegrammar.vic.edu.au/enrolment/transport
and click on the 'register for a bus' link.

Hume Anglican Grammar, Freier to Epping

Stop	Location	Time (PM)
1	Hume Anglican Grammar, Freier	3.40
2	Highlander Dr/Marathon Blvd, Craigieburn	3.53
3	Vantage Blvd/Craigieburn Rd, Craigieburn	3.56
4	Elevation Dr/Calibre Ave, Craigieburn	3.58
5	Jardin Rd/Islington St, Wollert	4.18
6	Edgars Rd/Macedon Rd, Wollert	4.23
7	Edgars Rd/Steen Ave, Wollert	4.25
8	Edgars Rd/Eaststone Ave, Wollert	4.27
9	Edgars Rd/Gammage Blvd, Epping	4.29
10	Edgars Rd/Rockfield St, Epping	4.31
11	Highpark Dr/Empress Ave, Wollert	4.38

ZONE 1

Note:

In the morning please be at the bus stop 10 minutes prior to departure.

Any major disruption to the bus service will be communicated via BusMinder

Bus leaves after school at 3.40pm sharp. Any students not on the bus by that time will need to make alternative arrangements

For more information please visit
humegrammar.vic.edu.au/enrolment/transport
or email buses@humegrammar.vic.edu.au
or call 8339 6965

Bus 3 - Freier Southern Service

Broadmeadows (via Greenvale, Roxburgh Park and Craigieburn)

Anglican Grammar
Hume



ZONE 1

ZONE 2

ZONE 3

Thomastown to Hume Anglican Grammar, Freier

Stop	Location	Time (AM)
1	Widford St/Camp Rd, Broadmeadows	7.24
2	Pearcedale Pde/Joshnstone St, Broadmeadows	7.27
3	Heversham Gve/Greenvale Dr, Greenvale	7.38
4	Lemonwood Dr/Mickleham Rd, Greenvale	7.43
5	Roxburgh Pk Dr/ McKenzie Cres, Roxburgh Park	7.53
6	107 Bridgewater Rd, Craigieburn	7.56
7	The Greenway/Fairways Blvd, Craigieburn	8.00
8	Elevation Blvd/Waterview Blvd, Craigieburn	8.03
9	Vantage Blvd/Essence Pkwy, Craigieburn	8.06
10	Highlander Dr/Streamside Dr, Craigieburn	8.10
11	Hume Anglican Grammar, Freier	8.30

ZONE

ZONE 1

Route Maps

Please visit
www.humegrammar.vic.edu.au/enrolment/transport
and click on the links to review a map of the full route and locations of bus stops.

Booking a seat

Please visit
www.humegrammar.vic.edu.au/enrolment/transport
and click on the 'register for a bus' link.

Hume Anglican Grammar, Freier to Thomastown

Stop	Location	Time (PM)
1	Hume Anglican Grammar, Freier	3.40
2	Highlander Dr/Streamside Dv, Craigieburn	3.51
3	Vantage Blvd/Essence Pkwy, Craigieburn	3.54
4	Elevation Blvd/Waterview Blvd, Craigieburn	3.57
5	The Greenway/Fairways Blvd, Craigieburn	4.04
6	107 Bridgewater Rd, Craigieburn	4.07
7	Roxburgh Pk Dr/ McKenzie Cres, Roxburgh Park	4.11
8	Lemonwood Dr/Mickleham Rd, Greenvale	4.22
9	Heversham Gve/Greenvale Dr, Greenvale	4.28
10	Pearcedale Pde/Joshnstone St, Broadmeadows	4.38
11	Widford St/Camp Rd, Broadmeadows	4.45

ZONE 1

ZONE 2

Note:

In the morning please be at the bus stop 10 minutes prior to departure.

Any major disruption to the bus service will be communicated via BusMinder

Bus leaves after school at 3.40pm sharp. Any students not on the bus by that time will need to make alternative arrangements

For more information please visit
humegrammar.vic.edu.au/enrolment/transport
or email buses@humegrammar.vic.edu.au
or call 8339 6965

Bus 4 - Freier Western Service

Mickleham (via Craigieburn)



ZONE 1

ZONE 2

ZONE 3

Mickleham to Hume Anglican Grammar, Freier

Stop	Location	Time (AM)
1	Alexo Rd/Foxley Cres, Mickleham	7.41
2	St Georges Blvd/Yarradale Rd, Mickleham	7.44
3	Blackmore Rd/St Georges Blvd, Mickleham	7.46
4	Monomeath Rd/Tooronga Dr, Mickleham	7.49
5	Blackmore Rd/Errol Blvd, Mickleham	7.52
6	Errol Blvd/Bendigo St, Mickleham	7.54
7	Lemongrass Dr/Brossard Ave, Mickleham	8.04
8	Elscott Blvd/Hythe Pl, Mickleham	8.06
9	Highlander Dr/Lignum St, Craigieburn	8.08
10	Highlander Dr/Talopea Rd, Craigieburn	8.10
11	Brookfield Blvd/Harrison St, Craigieburn	8.14
12	Aitken Blvd/Marathon Blvd, Craigieburn	8.16
13	Aitken Blvd/Brookfield Blvd, Craigieburn	8.18
14	Hume Anglican Grammar, Freier	8.30

Route Maps

Please visit

www.humegrammar.vic.edu.au/enrolment/transport
and click on the links to review a map of the full route and locations of bus stops.

Booking a seat

Please visit

www.humegrammar.vic.edu.au/enrolment/transport
and click on the 'register for a bus' link.

Hume Anglican Grammar, Freier to Mickleham

Stop	Location	Time (PM)
1	Hume Anglican Grammar, Freier	3.40
2	Aitken Blvd/Brookfield Blvd, Craigieburn	3.51
3	Aitken Blvd/Marathon Blvd, Craigieburn	3.52
4	Brookfield Blvd/Harrison St, Craigieburn	3.55
5	Highlander Dr/Talopea Rd, Craigieburn	3.57
6	Highlander Dr/Lignum St, Craigieburn	3.59
7	Elscott Blvd/Hythe Pl, Mickleham	4.06
8	Lemongrass Dr/Brossard Ave, Mickleham	4.08
9	Errol Blvd/Bendigo St, Mickleham	4.11
10	Blackmore Rd/Errol Blvd, Mickleham	4.13
11	Blackmore Rd/St Georges Blvd, Mickleham	4.16
12	Monomeath Rd/Tooronga Dr, Mickleham	4.18
13	St Georges Blvd/Yarradale Rd, Mickleham	4.20
14	Alexo Rd/Foxley Cres, Mickleham	4.22

Note:

In the morning please be at the bus stop 10 minutes prior to departure.


Any major disruption to the bus service will be communicated via BusMinder

Bus leaves after school at 3.40pm sharp. Any students not on the bus by that time will need to make alternative arrangements

For more information please visit
humegrammar.vic.edu.au/enrolment/transport
or email buses@humegrammar.vic.edu.au
or call 8339 6965

Bus 5 - Freier North/East Service

Donnybrook (via, Kalkallo)



ZONE 1

ZONE 2

ZONE 3

Donnybrook to Hume Anglican Grammar, Freier

Stop	Location	Time (AM)
1	Hayes Hill Blvd/Olivine Blvd, Donnybrook	7.26
2	Dwyer St/Klandy Ave, Kalkallo	7.38
3	Dwyer St/Dianella Rd, Kalkallo	7.40
4	Dwyer St/Prestige Dr, Kalkallo	7.42
5	Edgedell Ave/Anteres Pde, Kalkallo	7.45
6	Magnesium Rd/Railway Pde, Kalkallo	7.47
7	Cameron St/Cloverton Blvd, Kalkallo	7.52
8	Kelberg Rd/Cloverton Blvd, Kalkallo	7.53
9	Station Pde/Rocco Ave, Donnybrook	7.56
10	English St, Donnybrook	8.00
11	Hanson Rd/Creekwood Dr, Craigieburn	8.18
12	Hume Anglican Grammar, Freier	8.30

ZONE 1

Route Maps

Please visit

www.humegrammar.vic.edu.au/enrolment/transport
and click on the links to review a map of the full route and locations of bus stops.

Booking a seat

Please visit

www.humegrammar.vic.edu.au/enrolment/transport
and click on the 'register for a bus' link.

Hume Anglican Grammar, Freier to Donnybrook

Stop	Location	Time (PM)
1	Hume Anglican Grammar, Freier	3.40
2	Hanson Rd/Creekwood Dr, Craigieburn	3.50
3	Dwyer St/Klandy Ave, Kalkallo	4.03
4	Dwyer St/Dianella Rd, Kalkallo	4.05
5	Dwyer St/Prestige Dr, Kalkallo	4.07
6	Edgedell Ave/Anteres Pde, Kalkallo	4.10
7	Magnesium Rd/Railway Pde, Kalkallo	4.12
8	Cameron St/Cloverton Blvd, Kalkallo	4.16
9	Kelberg Rd/Cloverton Blvd, Kalkallo	4.17
10	Station Pde/Rocco Ave, Donnybrook	4.20
11	English St, Donnybrook	4.23
12	Hayes Hill Blvd/Olivine Blvd, Donnybrook	4.32

ZONE 1

Note:

In the morning please be at the bus stop 10 minutes prior to departure.

Any major disruption to the bus service will be communicated via BusMinder

Bus leaves after school at 3.40pm sharp. Any students not on the bus by that time will need to make alternative arrangements

For more information please visit
humegrammar.vic.edu.au/enrolment/transport
or email buses@humegrammar.vic.edu.au
or call 8339 6965

Bus 11 - Kalkallo Southern Service

Wollert (via, Craigieburn)



ZONE 1

ZONE 2

ZONE 3

Wollert to Hume Anglican Grammar, Kalkallo

Stop	Location	Time (AM)
1	Jardin Rd/Islington St, Wollert	7.32
2	Aitken Blvd/Fairways Blvd, Craigieburn	7.52
3	Elevation Blvd/Waterview Blvd, Craigieburn	7.55
4	Vantage Blvd/Essence Pkw, Craigieburn	7.58
5	Highlander Dr/Streamside Dr, Craigieburn	8.01
6	Marathon Blvd/Wallflower Cl, Craigieburn	8.03
7	Marathon Blvd/Waterview Blvd, Craigieburn	8.05
8	Windrock Ave/Corriga Ave, Craigieburn	8.08
9	Aitken Blvd/Bridgehaven Rd, Craigieburn	8.13
10	Hume Anglican Grammar, Kalkallo	8.30

Zone 2

ZONE 1

Route Maps

Please visit www.humegrammar.vic.edu.au/enrolment/transport and click on the links to review a map of the full route and locations of bus stops.

Booking a seat

Please visit www.humegrammar.vic.edu.au/enrolment/transport and click on the 'register for a bus' link.

Hume Anglican Grammar, Kalkallo to Wollert

Stop	Location	Time (PM)
1	Hume Anglican Grammar, Kalkallo	3.30
2	Aitken Blvd/Bridgehaven Rd, Craigieburn	3.48
3	Windrock Ave/Corriga Ave, Craigieburn	3.53
4	Marathon Blvd/Waterview Blvd, Craigieburn	3.56
5	Marathon Blvd/Wallflower Cl, Craigieburn	3.58
6	Highlander Dr/Streamside Dr, Craigieburn	4.00
7	Vantage Blvd/Essence Pkw, Craigieburn	4.03
8	Elevation Blvd/Waterview Blvd, Craigieburn	4.06
9	Aitken Blvd/Fairways Blvd, Craigieburn	4.09
10	Jardin Rd/Islington St, Wollert	4.25

ZONE 1

Zone 2

Note:

In the morning please be at the bus stop 10 minutes prior to departure.

Any major disruption to the bus service will be communicated via BusMinder

Bus leaves after school at 3.30 pm sharp. Any students not on the bus by that time will need to make alternative arrangements

For more information please visit humegrammar.vic.edu.au/enrolment/transport or email buses@humegrammar.vic.edu.au or call 8339 6965

Bus 12 - Kalkallo Northern Service

Wallan (Via Beveridge and Mickleham)



ZONE 1

ZONE 2

ZONE 3

Wallan to Hume Anglican Grammar, Kalkallo

Stop	Location	Time (AM)
1	Hadfield Park, Wallan	7.20
2	Mantel Grn/Lithgow St, Beveridge	7.33
3	Balmain Rd/St Georges Blvd, Mickleham	7.56
4	Blackmore Rd/St Georges Blvd, Mickleham	7.58
5	Monomeath Dr/Tooronga Dr, Mickleham	8.00
6	Errol Blvd/Blackmore Rd, Mickleham	8.03
7	Errol Bvd/Mathoura Rd, Mickleham	8.05
8	Hume Anglican Grammar, Kalkallo	8.30



Route Maps

Please visit www.humegrammar.vic.edu.au/enrolment/transport and click on the links to review a map of the full route and locations of bus stops.

Booking a seat

Please visit www.humegrammar.vic.edu.au/enrolment/transport and click on the 'register for a bus' link.

Hume Anglican Grammar, Kalkallo to Wallan

Stop	Location	Time (PM)
1	Hume Anglican Grammar, Kalkallo	3.30
2	Balmain Rd/St Georges Blvd, Mickleham	3.50
3	Blackmore Rd/St Georges Blvd, Mickleham	3.52
4	Monomeath Dr/Tooronga Dr, Mickleham	3.55
5	Errol Blvd/Blackmore Rd, Mickleham	3.58
6	Errol Bvd/Mathoura Rd, Mickleham	4.00
7	Mantel Grn/Lithgow St, Beveridge	4.17
8	Hadfield Park, Wallan	4.30



Note:

In the morning please be at the bus stop 10 minutes prior to departure.

Any major disruption to the bus service will be communicated via BusMinder

Bus leaves after school at 3.30 pm sharp. Any students not on the bus by that time will need to make alternative arrangements

For more information please visit humegrammar.vic.edu.au/enrolment/transport or email buses@humegrammar.vic.edu.au or call 8339 6965

Bus 13 - Kalkallo Eastern Service

Epping (Via Wollert & Donnybrook)



ZONE 1

ZONE 2

ZONE 3

Epping to Hume Anglican Grammar, Kalkallo

Stop	Location	Time (AM)
1	Epping Rd/Baltrum Dr, Epping	7.23
2	Lyndarum Dr/Redding Rise, Epping	7.33
3	Edgars Rd/Eaststone Ave, Wollert	7.38
4	Craigieburn Rd East/Yann Dr, Wollert	7.43
5	Equestria Blvd/Ellesmere, Rd Wollert	7.48
6	Patterson Dr/Brown Blvd, Donnybrook	8.04
7	Hayes Hill Blvd/Olivine Blvd, Donnybrook	8.06
8	Station Pde/Rocco Ave, Donnybrook	8.19
9	Hume Anglican Grammar, Kalkallo	8.30

ZONE 2

ZONE 1

Route Maps

Please visit

www.humegrammar.vic.edu.au/enrolment/transport
and click on the links to review a map of the full route and locations of bus stops.

Booking a seat

Please visit

www.humegrammar.vic.edu.au/enrolment/transport
and click on the 'register for a bus' link.

Hume Anglican Grammar, Kalkallo to Epping

Stop	Location	Time (PM)
1	Hume Anglican Grammar, Kalkallo	3.30
2	Station Pde/Rocco Ave, Donnybrook	3.40
3	Patterson Dr/Brown Blvd, Donnybrook	3.46
4	Hayes Hill Blvd/Olivine Blvd, Donnybrook	3.48
5	Equestria Blvd/Ellesmere, Rd Wollert	4.03
6	Craigieburn Rd East/Yann Dr, Wollert	4.09
7	Eaststone Ave/ Edgars Rd, Wollert	4.14
8	Lyndarum Dr/Redding Rise, Epping	4.19
9	Epping Rd/Baltrum Dr, Epping	4.30

ZONE 1

ZONE 2

Note:

In the morning please be at the bus stop 10 minutes prior to departure.


Any major disruption to the bus service will be communicated via BusMinder

Bus leaves after school at 3.30 pm sharp and any students not on the bus by that time will need to make alternative arrangements

For more information please visit
humegrammar.vic.edu.au/enrolment/transport
or email buses@humegrammar.vic.edu.au
or call 8339 6965

Bus 14 - Kalkallo Western Service

Craigieburn (Via Mickleham)



ZONE 1

ZONE 2

ZONE 3

Craigieburn to Hume Anglican Grammar, Kalkallo

Stop	Location	Time (AM)
1	Creekwood Dr/Hanson Rd, Craigieburn	7.36
2	Grand Blvd/Bowral Loop, Craigieburn	7.39
3	Newbury Blvd/Brookfield Blvd, Craigieburn	7.45
4	Highlander Dr/Lignum St, Craigieburn	7.49
5	Highlander Dr/Featherwood Cres, Craigieburn	7.51
6	Highlander Dr/Daybreak Vista, Craigieburn	7.52
7	Highlander Dr/Mt Ridley Rd, Craigieburn	7.54
8	Brossard Rd/Lemongrass Dr, Mickleham	8.06
9	Elscott Blvd/Carberry Way, Mickleham	8.08
10	Elscott Blvd/Stettler Way, Mickleham	8.10
11	Harfield Ave/Northall Rd, Mickleham	8.13
12	Hume Anglican Grammar, Kalkallo	8.30

ZONE 1

Route Maps

Please visit www.humegrammar.vic.edu.au/enrolment/transport and click on the links to review a map of the full route and locations of bus stops.

Booking a seat

Please visit www.humegrammar.vic.edu.au/enrolment/transport and click on the 'register for a bus' link.

Hume Anglican Grammar, Kalkallo to Craigieburn

Stop	Location	Time (PM)
1	Hume Anglican Grammar, Kalkallo	3.30
2	Harfield Ave/Northall Rd, Mickleham	3.48
3	Elscott Blvd/Stettler Way, Mickleham	3.50
4	Elscott Blvd/Carberry Way, Mickleham	3.52
5	Brossard Rd/Lemongrass Dr, Mickleham	3.54
6	Highlander Dr/Mt Ridley Rd, Craigieburn	4.08
7	Highlander Dr/Daybreak Vista, Craigieburn	4.10
8	Highlander Dr/Featherwood Cres, Craigieburn	4.11
9	Highlander Dr/Lignum St, Craigieburn	4.13
10	Newbury Blvd/Brookfield Blvd, Craigieburn	4.17
11	Grand Blvd/Bowral Loop, Craigieburn	4.23
12	Creekwood Dr/Hanson Rd, Craigieburn	4.26

ZONE 1

Note:

In the morning please be at the bus stop 10 minutes prior to departure.

Any major disruption to the bus service will be communicated via BusMinder

Bus leaves after school at 3.30 pm sharp and any students not on the bus by that time will need to make alternative arrangements

For more information please visit humegrammar.vic.edu.au/enrolment/transport or email buses@humegrammar.vic.edu.au or call 8339 6965

Bus 21 - Donnybrook Inner West Service

Kalkallo (via Donnybrook)



ZONE 1

ZONE 2

ZONE 3

Kalkallo to Hume Anglican Grammar, Donnybrook

Stop	Location	Time (AM)
1	Dwyer St/Dianella Ave, Kalkallo	7.48
2	Goodman Ave Kalkallo	7.53
3	Prestige Dr/Dwyer St, Kalkallo	7.58
4	Koeks Vista/ Dwyer St, Kalkallo	8.00
5	Magnesium Rd/Railway Pde, Kalkallo	8.02
6	Cameron St/Cloverton Blvd, Kalkallo	8.07
7	Kelberg Rd/Cloverton Blvd, Kalkallo	8.09
8	Cloverton Blvd/Toyon Rd, Kalkallo	8.11
9	English St, Donnybrook	8.14
10	Hume Anglican Grammar, Donnybrook	8.30

ZONE 1

Route Maps

Please visit

www.humegrammar.vic.edu.au/enrolment/transport
and click on the links to review a map of the full route and locations of bus stops.

Booking a seat

Please visit

www.humegrammar.vic.edu.au/enrolment/transport
and click on the 'register for a bus' link.

Hume Anglican Grammar, Donnybrook to Kalkallo

Stop	Location	Time (PM)
1	Hume Anglican Grammar, Donnybrook	3.40
2	English St, Donnybrook	3.52
3	Dwyer St/Dianella Ave, Kalkallo	3.58
4	Cloverton Blvd/Toyon Rd, Kalkallo	4.02
5	Goodman Ave Kalkallo	4.05
6	Prestige Dr/Dwyer St, Kalkallo	4.09
7	Koeks Vista/ Dwyer St, Kalkallo	4.11
8	Magnesium Rd/Railway Pde, Kalkallo	4.13
9	Cameron St/Cloverton Blvd, Kalkallo	4.18
10	Kelberg Rd/Cloverton Blvd, Kalkallo	4.20

ZONE 1

Note:

In the morning please be at the bus stop 10 minutes prior to departure.

Any major disruption to the bus service will be communicated via BusMinder

Bus leaves after school at 3.40pm sharp. Any students not on the bus by that time will need to make alternative arrangements

For more information please visit

humegrammar.vic.edu.au/enrolment/transport
or email buses@humegrammar.vic.edu.au
or call 8339 6965

Bus 22 - Donnybrook South/East Service

Craigieburn



ZONE 1

ZONE 2

ZONE 3

Craigieburn to Hume Anglican Grammar, Donnybrook

Stop	Location	Time (AM)
1	Hanson Rd/Kingswood Dr, Craigieburn	7.40
2	Hanson Rd/Creekwood Dr, Craigieburn	7.42
3	Grand Blvd/Hamilton Hume Pde, Craigieburn	7.44
4	Grand Blvd/Bowral Loop, Craigieburn	7.45
5	Highgate Rec Res/Grand Blvd, Craigieburn	7.46
6	Marathon Blvd/Aitken Blvd, Craigieburn	7.50
7	Marathon Blvd/Waterview Blvd, Craigieburn	7.53
8	Marathon Blvd/Wallflower Cl, Craigieburn	7.55
9	Highlander Dr/Erenea Rd, Craigieburn	8.00
10	Highlander Dr/Lignum St, Craigieburn	8.02
11	Brookfield Blvd/Coolamon Dr, Craigieburn	8.03
12	Brookfield Blvd, Craigieburn	8.06
13	Hume Anglican Grammar, Donnybrook	8.30

ZONE 1

Route Maps

Please visit www.humegrammar.vic.edu.au/enrolment/transport and click on the links to review a map of the full route and locations of bus stops.

Booking a seat

Please visit www.humegrammar.vic.edu.au/enrolment/transport and click on the 'register for a bus' link.

Hume Anglican Grammar, Donnybrook to Craigieburn

Stop	Location	Time (PM)
1	Hume Anglican Grammar, Donnybrook	3.40
2	Hanson Rd/Kingswood Dr, Craigieburn	4.04
3	Hanson Rd/Creekwood Dr, Craigieburn	4.07
4	Grand Blvd/Hamilton Hume Pde, Craigieburn	4.09
5	Grand Blvd/Bowral Loop, Craigieburn	4.11
6	Highgate Rec Res/Grand Blvd, Craigieburn	4.13
7	Marathon Blvd/Aitken Blvd, Craigieburn	4.16
8	Marathon Blvd/Waterview Blvd, Craigieburn	4.18
9	Marathon Blvd/Wallflower Cl, Craigieburn	4.20
10	Highlander Dr/Erenea Rd, Craigieburn	4.24
11	Highlander Dr/Lignum St, Craigieburn	4.26
12	Brookfield Blvd/Coolamon Dr, Craigieburn	4.28
13	Brookfield Blvd, Craigieburn	4.30

ZONE 1

Note:

In the morning please be at the bus stop 10 minutes prior to departure.

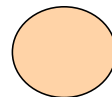
Any major disruption to the bus service will be communicated via BusMinder

Bus leaves after school at 3.40 pm sharp. Any students not on the bus by that time will need to make alternative arrangements

For more information please visit humegrammar.vic.edu.au/enrolment/transport or email buses@humegrammar.vic.edu.au or call 8339 6965

Bus 23 - Donnybrook South/West Service

Craigieburn



ZONE 1

ZONE 2

ZONE 3

Craigieburn to Hume Anglican Grammar, Donnybrook

Stop	Location	Time (AM)
1	Aitken Blvd/Mt Ridley Rd, Craigieburn	7.40
2	Aitken Blvd/Wisteria Ave, Craigieburn	7.42
3	Malcom Creek Park/Grand Blvd, Craigieburn	7.46
4	Grand Blvd/Millicent Dr, Craigieburn	7.48
5	Highlander Dr/Featherwood Cres, Craigieburn	7.50
6	Highlander Dr/Daybreak Vista, Craigieburn	7.52
7	Highlander Dr/Mt Ridley, Craigieburn	7.54
8	Donnybrook Rd/St Georges Blvd, Mickleham	8.04
9	Hume Anglican Grammar, Donnybrook	8.30

ZONE 1

Route Maps

Please visit

www.humegrammar.vic.edu.au/enrolment/transport
and click on the links to review a map of the full route and locations of bus stops.

Booking a seat

Please visit

www.humegrammar.vic.edu.au/enrolment/transport
and click on the 'register for a bus' link.

Hume Anglican Grammar, Donnybrook to Craigieburn

Stop	Location	Time (PM)
1	Hume Anglican Grammar, Donnybrook	3.40
2	Donnybrook Rd/St Georges Blvd, Mickleham	4.02
3	Highlander Dr/Mt Ridley, Craigieburn	4.12
4	Highlander Dr/Daybreak Vista, Craigieburn	4.14
5	Highlander Dr/Featherwood Cres, Craigieburn	4.16
6	Grand Blvd/Millicent Dr, Craigieburn	4.19
7	Malcom Creek Park/Grand Blvd, Craigieburn	4.21
8	Aitken Blvd/Wisteria Ave, Craigieburn	4.24
9	Aitken Blvd/Mt Ridley Rd, Craigieburn	4.26

ZONE 1

Note:

In the morning please be at the bus stop 10 minutes prior to departure.


Any major disruption to the bus service will be communicated via BusMinder

Bus leaves after school at 3.40 pm sharp. Any students not on the bus by that time will need to make alternative arrangements

For more information please visit
humegrammar.vic.edu.au/enrolment/transport
or email buses@humegrammar.vic.edu.au
or call 8339 6965

Bus 24 - Donnybrook North/West Service

Mickleham



ZONE 1

ZONE 2

ZONE 3

Mickleham to Hume Anglican Grammar, Donnybrook

Stop	Location	Time (AM)
1	St Georges Blvd/Yarradale Dr, Mickleham	7.43
2	St Georges Blvd/Highfield Dr, Mickleham	7.44
3	St Georges Blvd/Blackmore Rd, Mickleham	7.46
4	Monomeath Dr/Tooronga Dr, Mickleham	7.49
5	Blackmore Rd/Maystone Dr, Mickleham	7.52
6	Errol Blvd/Blackmore Rd, Mickleham	7.54
7	Errol Blvd/Balmain St, Mickleham	7.55
8	Errol Blvd/Bendigo St, Mickleham	7.57
9	Hume Anglican Grammar, Donnybrook	8.30

ZONE 1

Route Maps

Please visit

www.humegrammar.vic.edu.au/enrolment/transport and click on the links to review a map of the full route and locations of bus stops.

Booking a seat

Please visit

www.humegrammar.vic.edu.au/enrolment/transport and click on the 'register for a bus' link.

Hume Anglican Grammar, Donnybrook to Mickleham

Stop	Location	Time (PM)
1	Hume Anglican Grammar, Donnybrook	3.40
2	St Georges Blvd/Yarradale Dr, Mickleham	4.09
3	St Georges Blvd/Highfield Dr, Mickleham	4.11
4	St Georges Blvd/Blackmore Rd, Mickleham	4.13
5	Monomeath Dr/Tooronga Dr, Mickleham	4.16
6	Blackmore Rd/Maystone Dr, Mickleham	4.19
7	Errol Blvd/Blackmore Rd, Mickleham	4.21
8	Errol Blvd/Balmain St, Mickleham	4.23
9	Errol Blvd/Bendigo St, Mickleham	4.25

ZONE 1

Note:

In the morning please be at the bus stop 10 minutes prior to departure.

Any major disruption to the bus service will be communicated via BusMinder


Bus leaves after school at 3.40 pm sharp. Any students not on the bus by that time will need to make alternative arrangements

For more information please visit

humegrammar.vic.edu.au/enrolment/transport
or email buses@humegrammar.vic.edu.au
or call 8339 6965

Bus 25 - Donnybrook Eastern Service

Epping (Via Wollert)



ZONE 1

ZONE 2

ZONE 3

Epping to Hume Anglican Grammar, Donnybrook

Stop	Location	Time (AM)
1	Pine Park Wetlands, Wollert	7.37
2	Salt Lake Blvd/Springbank Rd, Wollert	7.40
3	Hayston Blvd/Epping Rd, Epping	7.43
4	Lyndarum Dr/Daylesford St, Epping	7.47
5	Lyndarum Dr/Redding Rise, Epping	7.50
6	Edgars Rd/Hemlock Way, Epping	7.53
7	Edgars Rd/Macedon Pde, Wollert	7.57
8	Akira Blvd/Lark Wy, Wollert	8.00
9	Craigieburn Rd East/Edgars Rd, Wollert	8.04
10	Hume Anglican Grammar, Donnybrook	8.30

ZONE 1

Route Maps

Please visit www.humegrammar.vic.edu.au/enrolment/transport and click on the links to review a map of the full route and locations of bus stops.

Booking a seat

Please visit www.humegrammar.vic.edu.au/enrolment/transport and click on the 'register for a bus' link.

Hume Anglican Grammar, Donnybrook to Epping

Stop	Location	Time (PM)
1	Hume Anglican Grammar, Donnybrook	3.40
3	Pine Park Wetlands, Wollert	4.02
4	Salt Lake Blvd/Springbank Rd, Wollert	4.06
5	Hayston Blvd/Epping Rd, Epping	4.10
6	Lyndarum Dr/Daylesford St, Epping	4.14
7	Lyndarum Dr/Redding Rise, Epping	4.16
8	Edgars Rd/Hemlock Way, Epping	4.18
9	Edgars Rd/Macedon Pde, Wollert	4.21
10	Akira Blvd/Lark Wy, Wollert	4.25
11	Craigieburn Rd East/Edgars Rd, Wollert	4.30

ZONE 1

Note:

In the morning please be at the bus stop 10 minutes prior to departure.


Any major disruption to the bus service will be communicated via BusMinder

Bus leaves after school at 3.40 pm sharp and any students not on the bus by that time will need to make alternative arrangements

For more information please visit humegrammar.vic.edu.au/enrolment/transport or email buses@humegrammar.vic.edu.au or call 8339 6965

Bus 26 - Donnybrook Southern Service

Craigieburn



ZONE 1

ZONE 2

ZONE 3

Craigieburn to Hume Anglican Grammar, Donnybrook

Stop	Location	Time (AM)	
1	Hothlyn Dr/Langdon Cres, Craigieburn	7.32	ZONE 2
2	Aitken Creek/Bridgewater Rd, Craigieburn	7.36	
3	Aitken Blvd/Craigieburn Rd, Craigieburn	7.40	
4	Elevation Blvd/Waterview Blvd, Craigieburn	7.43	
5	Elevation Blvd/Versant Dr, Craigieburn	7.47	
6	Vantage Blvd/Craigieburn Rd, Craigieburn	7.49	
7	Highlander Dr/Streamside Dr, Craigieburn	7.52	ZONE 1
8	Highlander Dr/Marathon Blvd, Craigieburn	7.54	
9	Windrock Ave/Corringa Way, Craigieburn	8.00	
10	Hume Anglican Grammar, Donnybrook	8.30	

Route Maps

Please visit

www.humegrammar.vic.edu.au/enrolment/transport
and click on the links to review a map of the full route and locations of bus stops.

Booking a seat

Please visit

www.humegrammar.vic.edu.au/enrolment/transport
and click on the 'register for a bus' link.

Hume Anglican Grammar, Donnybrook to Craigieburn

Stop	Location	Time (PM)	
1	Hume Anglican Grammar, Donnybrook	3.40	ZONE 1
2	Windrock Ave/Corringa Way, Craigieburn	4.05	
3	Highlander Dr/Marathon Blvd, Craigieburn	4.09	
4	Highlander Dr/Streamside Dr, Craigieburn	4.11	
5	Vantage Blvd/Craigieburn Rd, Craigieburn	4.14	ZONE 2
6	Elevation Blvd/Versant Dr, Craigieburn	4.16	
7	Elevation Blvd/Waterview Blvd, Craigieburn	4.18	
8	Aitken Blvd/Craigieburn Rd, Craigieburn	4.22	
9	Aitken Creek/Bridgewater Rd, Craigieburn	4.26	
10	Hothlyn Dr/Langdon Cres, Craigieburn	4.30	

Note:

In the morning please be at the bus stop 10 minutes prior to departure.


Any major disruption to the bus service will be communicated via BusMinder

Bus leaves after school at 3.40 pm sharp. Any students not on the bus by that time will need to make alternative arrangements

For more information please visit
humegrammar.vic.edu.au/enrolment/transport
or email buses@humegrammar.vic.edu.au
or call 8339 6965

Bus 27 - Donnybrook Western Service

Mickleham



ZONE 1

ZONE 2

ZONE 3

Mickleham to Hume Anglican Grammar, Donnybrook

Stop	Location	Time (AM)
1	Cayenne Way/Poppy St, Mickleham	7.44
2	Lemongrass Dr/Brossard Ave, Mickleham	7.46
3	Ellscott Blvd/Hythe Pl, Mickleham	7.48
4	Ellscott Blvd/Carberry Way, Mickleham	7.50
5	Ellscott Blvd/Stettler Blvd, Mickleham	7.52
6	Harfield Ave/Northall Rd, Mickleham	7.58
7	Alexo Rd/Thornbury Dr, Mickleham	8.00
8	The Woods Blvd/Arlington Pk Pde, Mickleham	8.02
9	Hume Anglican Grammar, Donnybrook	8.30

ZONE 1

Route Maps

Please visit www.humegrammar.vic.edu.au/enrolment/transport and click on the links to review a map of the full route and locations of bus stops.

Booking a seat

Please visit www.humegrammar.vic.edu.au/enrolment/transport and click on the 'register for a bus' link.

Hume Anglican Grammar, Donnybrook to Mickleham

Stop	Location	Time (PM)
1	Hume Anglican Grammar, Donnybrook	3.40
2	The Woods Blvd/Arlington Pk Pde, Mickleham	4.08
3	Alexo Rd/Thornbury Dr, Mickleham	4.10
4	Harfield Ave/Northall Rd, Mickleham	4.12
5	Ellscott Blvd/Stettler Blvd, Mickleham	4.16
6	Ellscott Blvd/Carberry Way, Mickleham	4.18
7	Ellscott Blvd/Hythe Pl, Mickleham	4.20
8	Lemongrass Dr/Brossard Ave, Mickleham	4.22
9	Cayenne Way/Poppy St, Mickleham	4.24

ZONE 1

Note:

In the morning please be at the bus stop 10 minutes prior to departure.

Any major disruption to the bus service will be communicated via BusMinder

Bus leaves after school at 3.40 pm sharp. Any students not on the bus by that time will need to make alternative arrangements

For more information please visit humegrammar.vic.edu.au/enrolment/transport or email buses@humegrammar.vic.edu.au or call 8339 6965

Bus 28 - Donnybrook Northern Service

Wallan (via Beveridge and Kalkallo)



ZONE 1

ZONE 2

ZONE 3

Wallan to Hume Anglican Grammar, Donnybrook

Stop	Location	Time (AM)
1	Hadfield Park, Wallan	7.30
2	Beveridge Bus Terminal, Beveridge	7.42
3	Golf Links Dr/Mandalay Cct, Beveridge	7.47
4	Mandalay Cct/Poets Park, Beveridge	7.51
5	Mantel Grn/Lithgow St, Beveridge	7.54
6	Bells Reserve (Bells Ave/McKane St), Kalkallo	8.14
7	Station Pde/Rocco Ave, Donnybrook	8.17
8	Hume Anglican Grammar, Donnybrook	8.30

Route Maps

Please visit

www.humegrammar.vic.edu.au/enrolment/transport
and click on the links to review a map of the full route and locations of bus stops.

Booking a seat

Please visit

www.humegrammar.vic.edu.au/enrolment/transport
and click on the 'register for a bus' link.

Hume Anglican Grammar, Donnybrook to Wallan

Stop	Location	Time (PM)
1	Hume Anglican Grammar, Donnybrook	3.40
2	Station Pde/Rocco Ave, Donnybrook	3.52
3	Bells Reserve (Bells Ave/McKane St), Kalkallo	4.00
4	Beveridge Bus Terminal, Beveridge	4.20
5	Golf Links Dr/Mandalay Cct, Beveridge	4.24
6	Mandalay Cct/Poets Park, Beveridge	4.28
7	Mantel Grn/Lithgow St, Beveridge	4.31
8	Hadfield Park/High St, Wallan	4.43

Note:

In the morning please be at the bus stop 10 minutes prior to departure.


Bus leaves after school at 3.40pm sharp. Any students not on the bus by that time will need to make alternative arrangements

For more information please visit

humegrammar.vic.edu.au/enrolment/transport
or email buses@humegrammar.vic.edu.au
or call 8339 6965

Bus 29 - Donnybrook North/East Service

Doreen (Via Mernda & Wollert)



ZONE 1

ZONE 2

ZONE 3

Doreen to Hume Anglican Grammar, Donnybrook

Stop	Location	Time (AM)
1	Laurimar Town Centre/Hazel Glen Dr, Doreen	7.18
2	Preserve Cct/Bridge Inn Rd, Mernda	7.25
4	Mowbray St/Galloway Dr, Mernda	7.36
5	Grafton St/Regent St, Mernda	7.40
6	Northside Park/Northside Dr, Wollert	7.58
7	Highpark Dr/Empress Ave, Wollert	8.00
8	Contempo Blvd/Evolve Esp, Wollert	8.03
9	Evolve Esp/Craigieburn Rd, Wollert	8.05
10	Hillview Dr, Donnybrook	8.20
11	Hume Anglican Grammar, Donnybrook	8.30

ZONE 2

ZONE 1

Route Maps

Please visit

www.humegrammar.vic.edu.au/enrolment/transport
and click on the links to review a map of the full route and locations of bus stops.

Booking a seat

Please visit

www.humegrammar.vic.edu.au/enrolment/transport
and click on the 'register for a bus' link.

Hume Anglican Grammar, Donnybrook to Doreen

Stop	Location	Time (PM)
1	Hume Anglican Grammar, Donnybrook	3.40
2	Hillview Dr, Donnybrook	3.46
3	Northside Park/Northside Dr, Wollert	4.05
4	Highpark Dr/Empress Ave, Wollert	4.07
5	Contempo Blvd/Evolve Esp, Wollert	4.09
6	Evolve Esp/Craigieburn Rd	4.11
7	Grafton St/Regent St, Mernda	4.26
8	Mowbray St/Galloway Dr, Mernda	4.30
9	Dunraven Cres/Bridge Inn Rd, Mernda	4.38
11	Laurimar Town Centre/Hazel Glen Dr, Doreen	4.46

ZONE 1

ZONE 2

Note:

In the morning please be at the bus stop 10 minutes prior to departure.


Any major disruption to the bus service will be communicated via BusMinder

Bus leaves after school at 3.40 pm sharp. Any students not on the bus by that time will need to make alternative arrangements

For more information please visit
humegrammar.vic.edu.au/enrolment/transport
or email buses@humegrammar.vic.edu.au
or call 8339 6965

Bus 30 - Donnybrook Outer Southern

Epping (Via Wollert)



ZONE 1

ZONE 2

ZONE 3

Epping to Hume Anglican Grammar, Donnybrook

Stop	Location	Time (AM)
1	Epping Plaza/High St, Epping	7.30
2	Dolerite Dr/Manor House Dr, Epping	7.39
3	Farmhouse Dr/Greenfields Dr, Epping	7.42
4	Edgars Rd/Eaststone Ave, Wollert	7.47
5	Edgars Rd/Steen Ave, Wollert	7.49
6	Craigieburn Rd East/Yann Dr, Wollert	7.54
7	Jardin Rd/Islington St, Wollert	7.59
8	Montbeliard Rd, Wollert	8.01
10	Hume Anglican Grammar, Donnybrook	8.30

ZONE 2

ZONE 1

Route Maps

Please visit www.humegrammar.vic.edu.au/enrolment/transport and click on the links to review a map of the full route and locations of bus stops.

Booking a seat

Please visit www.humegrammar.vic.edu.au/enrolment/transport and click on the 'register for a bus' link.

Hume Anglican Grammar, Donnybrook to Epping

Stop	Location	Time (PM)
1	Hume Anglican Grammar, Donnybrook	3.40
3	Craigieburn Rd East/Yann Dr, Wollert	4.02
4	Jardin Rd/Islington St, Wollert	4.08
5	Montbeliard Rd, Wollert	4.10
6	Edgars Rd/Steen Ave, Wollert	4.14
7	Edgars Rd/Eaststone Ave, Wollert	4.16
8	Farmhouse Dr/Greenfields Dr, Epping	4.20
9	Dolerite/Manor House Dr, Epping	4.23
10	Cooper St/High St, Epping	4.30

ZONE 1

ZONE 2

Note:

In the morning please be at the bus stop 10 minutes prior to departure.

Any major disruption to the bus service will be communicated via BusMinder

Bus leaves after school at 3.40 pm sharp and any students not on the bus by that time will need to make alternative arrangements

For more information please visit humegrammar.vic.edu.au/enrolment/transport or email buses@humegrammar.vic.edu.au or call 8339 6965

Bus Tracking



Hume Anglican Grammar has the Bus Minder System on its Private Bus Service.

Bus Minder allows:

- Students to tap on and off the bus using a Bus Tag
- Bus rolls to be taken electronically
- Parents to receive live alerts when their children get on and off the bus*
- Parents are able to track the buses in realtime allowing better awareness of any significant delays in the bus service*
- Parents to securely request a temporary or permanent change to a student's designated bus stop
- Parents can notify the school of a bus absence (Please note this is for the bus only - at this point you still need to inform the school of any absence from school)*
- Bus tracking to allow the school to monitor the daily commutes
- The school to offer casual usage of buses where capacity is available

While there will be no additional charge to parents to use the Bus Minder service please note that a \$15 fee will be payable should a replacement Bus Tag be required.

* Available via the Bus Minder ParentApp

Terms and Conditions of Travel

Please visit www.humegrammar.vic.edu/enrolment/transport to read the conditions of travel

For more information please visit www.humegrammar.vic.edu.au/enrolment/transport
or email buses@humegrammar.vic.edu.au
or call 8339 6965

2026 Pricing Schedule



Annual fees

	Zone 1	Zone 2	Zone 3
One way	\$1,480	\$1,880	\$2,420
Both ways	\$2,100	\$2,640	\$3,480

Equivalent cost per School day <1>

	Zone 1	Zone 2	Zone 3
One way	\$7.79	\$9.89	\$12.74
Both ways	\$11.05	\$13.89	\$18.32

<1> For illustration purposes only - casual bus usage is available at the rates below

Casual Bus usage (per trip)

	Zone 1	Zone 2	Zone 3
Per Trip	\$10.00	\$13.00	\$17.00

Casual use of the Private Bus Service is subject to seating availability.

Registration is required and is to be made via buses@humegrammar.vic.edu.au. Once registered, casual travel should be booked via Bus Minder.

Payment only via direct debit - \$100 deposit per child will be debited upon enrolment to the bus service. (Please fill in a direct debit form)

Parents will be billed for casual bus travel at the end of each term.

Payment options

Service	Annually	Termly (4)
Zone 1/One way	\$1,480	\$370.00
Zone 1/Both ways	\$2,100	\$525.00
Zone 2/One way	\$1,880	\$470.00
Zone 2/Both ways	\$2,640	\$660.00
Zone 3/One way	\$2,420	\$605.00
Zone 3/Both ways	\$3,480	\$870.00

A seat on the bus can only be booked at the minimum by the term (permanent bookings) or on a casual basis.

A minimum of one term's notice is to be provided to alter a booking or withdraw from the bus service.

Payment for the bus service is via direct debit - First Wednesday of each term.

For more information please visit www.humegrammar.vic.edu.au/enrolment/transport or email buses@humegrammar.vic.edu.au or call 8339 6965