

# Hume Anglican Grammar

## *Private Bus Service*

***Effective 23 July, 2025***


Version 21

For more information please visit [humegrammar.vic.edu.au/enrolment/transport](https://humegrammar.vic.edu.au/enrolment/transport)  
or email [buses@humegrammar.vic.edu.au](mailto:buses@humegrammar.vic.edu.au)

\*Please note bus routes, times and stops are subject to review and change by the School from time to time. These may change based on a number of reasons such as student demand, housing and road development, public transport routes etc.

# Bus 1 - Freier Northern Service

Wandong (via Kilmore, Wallan and Beveridge)



ZONE 1

ZONE 2

ZONE 3

## Wandong to Hume Anglican Grammar, Freier

Stop	Location	Time (AM)
1	Wandong CFA, Wandong	6.53
2	Hudson Park, Kilmore	7.08
3	Hidden Valley Country Club	7.20
4	Springridge Blvd/Silverwattle Dr, Wallan	7.26
5	Hadfield Park, Wallan	7.32
6	Beveridge Bus Terminal, Beveridge	7.39
7	Golf Links Dr/Pacific Grange, Beveridge	7.44
8	Golf Links Dr/Mandalay Cct, Beveridge	7.47
9	Mandalay Cct/Poets Park, Beveridge	7.50
10	Hume Anglican Grammar, Freier	8.30

\* Wandong CFA stop will be phased out by 2027

\* Hudson Park Kilmore stop will be phased out by 2026

\* Hidden Valley Country Club stop will be phased out by 2027

\* Springridge Blvd/Silverwattle Dr stop will be phased out by 2027

## Route Maps

Please visit

[www.humegrammar.vic.edu.au/enrolment/transport](http://www.humegrammar.vic.edu.au/enrolment/transport)  
and click on the links to review a map of the full route and locations of bus stops.

## Booking a seat

Please visit

[www.humegrammar.vic.edu.au/enrolment/transport](http://www.humegrammar.vic.edu.au/enrolment/transport)  
and click on the 'register for a bus' link.

## Hume Anglican Grammar, Freier to Wandong

Stop	Location	Time (PM)
1	Hume Anglican Grammar, Freier	3.40
2	Beveridge Bus Terminal, Beveridge	3.57
3	Golf Links Dr/Pacific Grange, Beveridge	4.01
4	Golf Links Dr/Mandalay Cct, Beveridge	4.03
5	Mandalay Cct/Poets Park, Beveridge	4.06
6	65 High St, Wallan	4.20
7	Pretty Sally Drv/Springridge Blvd, Wallan	4.24
8	Hidden Valley Country Club	4.29
9	Kilmore Hudson Park, Kilmore	4.40
10	Wandong CFA, Wandong	4.50

\* Wandong CFA stop will be phased out by 2027

\* Hudson Park Kilmore stop will be phased out by 2026

\* Hidden Valley Country Club stop will be phased out by 2027

\* Pretty Sally Drv/Springridge Blvd stop will be phased out by 2027

## Note:

In the morning please be at the bus stop 10 minutes prior to departure.

Any major disruption to the bus service will be communicated via BusMinder


**Bus leaves after school at 3.40pm sharp. Any students not on the bus by that time will need to make alternative arrangements**

For more information please visit

[humegrammar.vic.edu.au/enrolment/transport](http://humegrammar.vic.edu.au/enrolment/transport)  
or email [buses@humegrammar.vic.edu.au](mailto:buses@humegrammar.vic.edu.au)  
or call 8339 6965

# Bus 2 - Freier Eastern Service

Epping (via, Wollert and Kalkallo)



ZONE 1

ZONE 2

ZONE 3

## Epping to Hume Anglican Grammar, Freier

Stop	Location	Time (AM)
1	Edgars Rd/Rockfield St, Epping	7.16
2	Edgars Rd/Eaststone Ave, Wollert	7.19
3	Edgars Rd/Craigieburn Rd, Wollert	7.22
4	Evolve Esp/Craigieburn Rd, Wollert	7.24
5	Highpark Dr/Craigieburn Rd, Wollert	7.27
6	English St, Donnybrook	7.44
7	Dwyer St/Toyon Rd, Kalkallo	7.53
8	Goodman Ave, Kalkallo	7.58
9	Dwyer St/Morningside Dr, Kalkallo	8.01
10	Dwyer St/Klandy Ave, Kalkallo	8.04
11	Hume Anglican Grammar, Freier	8.30

ZONE 1

## Route Maps

Please visit [www.humegrammar.vic.edu.au/enrolment/transport](http://www.humegrammar.vic.edu.au/enrolment/transport) and click on the links to review a map of the full route and locations of bus stops.

## Booking a seat

Please visit [www.humegrammar.vic.edu.au/enrolment/transport](http://www.humegrammar.vic.edu.au/enrolment/transport) and click on the 'register for a bus' link.

## Hume Anglican Grammar, Freier to Epping

Stop	Location	Time (PM)
1	Hume Anglican Grammar, Freier	3.40
2	Dwyer St/Toynon Rd, Kalkallo	4.00
3	Goodman Ave, Kalkallo	4.04
4	Dwyer St/Morningside Dr, Kalkallo	4.08
5	Dwyer St/Klandy Ave, Kalkallo	4.12
6	English St, Donnybrook	4.16
7	Highpark Dr/Craigieburn Rd, Wollert	4.36
8	Evolve Esp/Craigieburn Rd, Wollert	4.38
9	Edgars Rd/Macedon Rd, Wollert	4.40
10	Edgars Rd/Eaststone Ave, Wollert	4.42
11	Edgars Rd/Rockfield St, Epping	4.45

ZONE 1

## Note:

In the morning please be at the bus stop 10 minutes prior to departure.

Any major disruption to the bus service will be communicated via BusMinder

**Bus leaves after school at 3.40pm sharp. Any students not on the bus by that time will need to make alternative arrangements**

For more information please visit [humegrammar.vic.edu.au/enrolment/transport](http://humegrammar.vic.edu.au/enrolment/transport) or email [buses@humegrammar.vic.edu.au](mailto:buses@humegrammar.vic.edu.au) or call 8339 6965

# Bus 3 - Freier Southern Service

Thomastown (via Broadmeadows, Roxburgh Park and Craigieburn)



ZONE 1

ZONE 2

ZONE 3

## Thomastown to Hume Anglican Grammar, Freier

Stop	Location	Time (AM)
1	Spring St/High St, Thomastown	7.10
2	Widford St/Camp Rd, Broadmeadows	7.25
3	Hume Global Learning Centre (Opposite Broadmeadows Train Station)	7.29
4	Roxburgh Pk Dr/ McKenzie Cres, Roxburgh Park	7.39
5	107 Bridgewater Rd, Craigieburn	7.43
6	The Greenway/Fairways Blvd, Craigieburn	7.47
7	Elevation Blvd/Waterview Blvd, Craigieburn	7.50
8	Hanson Rd/Creekwood Dr, Craigieburn	8.00
9	Windrock Ave/Corringa Way, Craigieburn	8.04
10	Aitken Blvd/Marathon Blvd, Craigieburn	8.08
11	Brookfield Blvd, Craigieburn	8.10
12	Highlander Dr/Lignum St, Craigieburn	8.12
13	Highlander Dr/Cudgerie Cl, Craigieburn	8.15
14	Hume Anglican Grammar, Freier	8.30

ZONE 2

ZONE 1

## Route Maps

Please visit [www.humegrammar.vic.edu.au/enrolment/transport](http://www.humegrammar.vic.edu.au/enrolment/transport) and click on the links to review a map of the full route and locations of bus stops.

## Booking a seat

Please visit [www.humegrammar.vic.edu.au/enrolment/transport](http://www.humegrammar.vic.edu.au/enrolment/transport) and click on the 'register for a bus' link.

\* Thomastown stop will be phased out by 2026

## Hume Anglican Grammar, Freier to Thomastown

Stop	Location	Time (PM)
1	Hume Anglican Grammar, Freier	3.40
2	Highlander Dr/Cudgerie Cl, Craigieburn	3.51
3	Highlander Dr/Lignum St, Craigieburn	3.54
4	Brookfield Blvd, Craigieburn	3.56
5	Aitken Blvd/Marathon Blvd, Craigieburn	3.58
6	Windrock Ave/Corringa Way, Craigieburn	4.01
7	Hanson Rd/Creekwood Dr, Craigieburn	4.06
8	Elevation Blvd/Waterview Blvd, Craigieburn	4.14
9	The Greenway/Fairways Blvd, Craigieburn	4.18
10	107 Bridgewater Rd, Craigieburn	4.21
11	Roxburgh Pk Dr/McKenzie Cres, Roxburgh Park	4.25
12	Broadmeadows Train Station	4.38
13	Widford St/Camp Rd, Broadmeadows	4.48
14	Spring St/High St, Thomastown	4.58

ZONE 1

ZONE 2

## Note:

In the morning please be at the bus stop 10 minutes prior to departure.

Any major disruption to the bus service will be communicated via BusMinder


**Bus leaves after school at 3.40pm sharp. Any students not on the bus by that time will need to make alternative arrangements**

For more information please visit [humegrammar.vic.edu.au/enrolment/transport](http://humegrammar.vic.edu.au/enrolment/transport) or email [buses@humegrammar.vic.edu.au](mailto:buses@humegrammar.vic.edu.au) or call 8339 6965

\* Thomastown stop will be phased out by 2026

# Bus 4 - Freier Western Service

Greenvale (via and Craigieburn)



ZONE 1

ZONE 2

ZONE 3

## Greenvale to Hume Anglican Grammar, Freier

Stop	Location	Time (AM)
1	Greenvale Shopping Centre	7.40
2	Elevation Blvd/Calibre Ave, Craigieburn	7.59
3	Vantage Blvd/Essence Pkw Craigieburn	8.01
4	Vantage Blvd/Craigieburn Rd, Craigieburn	8.03
5	Highlander Dr/Streamside Dr, Craigieburn	8.05
6	Highlander Dr/ Marathon Blvd, Craigieburn	8.07
7	Highlander Dr/Telopea Rd, Craigieburn	8.09
8	Hume Anglican Grammar, Freier	8.30

## Route Maps

Please visit  
[www.humegrammar.vic.edu.au/enrolment/transport](http://www.humegrammar.vic.edu.au/enrolment/transport)  
and click on the links to review a map of the full route and locations of bus stops.

## Booking a seat

Please visit  
[www.humegrammar.vic.edu.au/enrolment/transport](http://www.humegrammar.vic.edu.au/enrolment/transport)  
and click on the 'register for a bus' link.

## Hume Anglican Grammar, Freier to Greenvale

Stop	Location	Time (PM)
1	Hume Anglican Grammar, Freier	3.40
2	Highlander Dr/Telopea Rd, Craigieburn	3.52
3	Highlander Dr/ Marathon Blvd, Craigieburn	3.54
4	Highlander Dr/Streamside Dr, Craigieburn	3.57
5	Vantage Blvd/Craigieburn Rd, Craigieburn	4.00
6	Vantage Blvd/Essence Parkway, Craigieburn	4.02
7	Elevation Blvd/Calibre Ave, Craigieburn	4.04
8	Greenvale Shopping Centre	4.24

## Note:

In the morning please be at the bus stop 10 minutes prior to departure.


Any major disruption to the bus service will be communicated via BusMinder

**Bus leaves after school at 3.40pm sharp. Any students not on the bus by that time will need to make alternative arrangements**

For more information please visit  
[humegrammar.vic.edu.au/enrolment/transport](http://humegrammar.vic.edu.au/enrolment/transport)  
or email [buses@humegrammar.vic.edu.au](mailto:buses@humegrammar.vic.edu.au)  
or call 8339 6965

# Bus 5 - Freier North/East Service

Donnybrook (via, Mickleham)



ZONE 1

ZONE 2

ZONE 3

## Epping to Hume Anglican Grammar, Freier

Stop	Location	Time (AM)
1	Hayes Hill Blvd/Olivine Blvd, Donnybrook	7.25
2	Station Pde/Rocco Ave, Donnybrook	7.34
3	Alexo Rd/Foxley Cres, Mickleham	7.48
4	St Georges Blvd/Yarradale Dr, Mickleham	7.51
5	Blackmore Rd/St Georges Blvd, Mickleham	7.53
6	Blackmore Rd/Errol Blvd, Mickleham	7.55
7	Errol Blvd/Bendigo St, Mickleham	7.57
8	Lemongrass Dr/Brossard Rd, Mickleham	8.02
9	Elscott Blvd/Hythe Pl, Mickleham	8.04
10	Highlander Dr/Featherwood Cres, Craigieburn	8.14
11	Grand Blvd/Sustainable Dr, Craigieburn	8.16
12	Hume Anglican Grammar, Freier	8.30

ZONE 1

## Route Maps

Please visit

[www.humegrammar.vic.edu.au/enrolment/transport](http://www.humegrammar.vic.edu.au/enrolment/transport)  
and click on the links to review a map of the full route and locations of bus stops.

## Booking a seat

Please visit

[www.humegrammar.vic.edu.au/enrolment/transport](http://www.humegrammar.vic.edu.au/enrolment/transport)  
and click on the 'register for a bus' link.

## Hume Anglican Grammar, Freier to Donnybrook

Stop	Location	Time (PM)
1	Hume Anglican Grammar, Freier	3.40
2	Grand Blvd/Sustainable Dr, Craigieburn	3.50
3	Highlander Dr/Featherwood Cres, Craigieburn	3.52
4	Elscott Blvd/Hythe Pl, Mickleham	3.59
5	Lemongrass Dr/Brossard Rd, Mickleham	4.02
6	Errol Blvd/Bendigo St, Mickleham	4.05
7	Errol Blvd/Blackmore Rd, Mickleham	4.07
8	St Georges Blvd/Blackmore Rd, Mickleham	4.09
9	St Georges Blvd/Yarradale Dr, Mickleham	4.11
10	Alexo Rd/Foxley Cres, Mickleham	4.14
11	Station Pde/Rocco Ave, Donnybrook	4.30
12	Hayes Hill Blvd/Olivine Blvd, Donnybrook	4.36

ZONE 1

## Note:

In the morning please be at the bus stop 10 minutes prior to departure.


Any major disruption to the bus service will be communicated via BusMinder

**Bus leaves after school at 3.40pm sharp. Any students not on the bus by that time will need to make alternative arrangements**

For more information please visit  
[humegrammar.vic.edu.au/enrolment/transport](http://humegrammar.vic.edu.au/enrolment/transport)  
or email [buses@humegrammar.vic.edu.au](mailto:buses@humegrammar.vic.edu.au)  
or call 8339 6965

# Bus 11 - Kalkallo Southern Service

Craigieburn



ZONE 1

ZONE 2

ZONE 3

## Craigieburn to Hume Anglican Grammar, Kalkallo

Stop	Location	Time (AM)
1	Vantage Blvd/Essence Pkw, Craigieburn	7.27
2	Elevation Blvd/Waterview Blvd, Craigieburn	7.31
3	Aitken Blvd, Craigieburn (Opposite Splash Aqua Park)	7.36
4	Marathon Blvd/Wallflower Cl, Craigieburn	7.39
5	Highlander Dr/Talopea Rd, Craigieburn	7.45
6	Highlander Dr/Featherwood Cres, Craigieburn	7.47
7	Highlander Dr/Daybreak Vista, Craigieburn	7.50
8	Highlander Dr/Mt Ridley Rd, Craigieburn	7.52
9	Aitken Blvd/Bridgehaven Rd, Craigieburn	7.59
10	Grand Blvd/Bowral Loop, Craigieburn	8.03
11	Grand Blvd/Hamilton Hume Pde, Craigieburn	8.05
12	Hume Anglican Grammar, Kalkallo	8.30

ZONE 1

## Route Maps

Please visit [www.humegrammar.vic.edu.au/enrolment/transport](http://www.humegrammar.vic.edu.au/enrolment/transport) and click on the links to review a map of the full route and locations of bus stops.

## Booking a seat

Please visit [www.humegrammar.vic.edu.au/enrolment/transport](http://www.humegrammar.vic.edu.au/enrolment/transport) and click on the 'register for a bus' link.

## Hume Anglican Grammar, Kalkallo to Craigieburn

Stop	Location	Time (PM)
1	Hume Anglican Grammar, Kalkallo	3.30
2	Grand Blvd/Hamilton Hume Pde, Craigieburn	3.50
3	Grand Blvd/Bowral Loop, Craigieburn	3.53
4	Aitken Blvd/Bridgehaven Rd, Craigieburn	3.58
5	Highlander Dr/Mt Ridley Rd, Craigieburn	4.04
6	Highlander Dr/Daybreak Vista, Craigieburn	4.06
7	Highlander Dr/Featherwood Cres, Craigieburn	4.08
8	Highlander Dr/Talopea Rd, Craigieburn	4.11
9	Marathon Blvd/Wallflower Cl, Craigieburn	4.15
10	Aitken Blvd, Craigieburn (Splash Aqua Park)	4.19
11	Elevation Blvd/Waterview Blvd, Craigieburn	4.26
12	Vantage Blvd/Essence Pkw, Craigieburn	4.30

ZONE 1

## Note:

In the morning please be at the bus stop 10 minutes prior to departure.


Any major disruption to the bus service will be communicated via BusMinder

**Bus leaves after school at 3.30 pm sharp. Any students not on the bus by that time will need to make alternative arrangements**

For more information please visit [humegrammar.vic.edu.au/enrolment/transport](http://humegrammar.vic.edu.au/enrolment/transport) or email [buses@humegrammar.vic.edu.au](mailto:buses@humegrammar.vic.edu.au) or call 8339 6965

# Bus 12 - Kalkallo Northern Service

Wallan (Via Beveridge and Mickleham)



ZONE 1

ZONE 2

ZONE 3

## Wallan to Hume Anglican Grammar, Kalkallo

Stop Location	Time (AM)
1 Hadfield Park, Wallan	7.13
2 Mantel Grn/Lithgow St, Beveridge	7.24
3 Harfield Ave/Northall Rd, Mickleham	7.47
4 Ellscott Blvd/Carberry Way, Mickleham	7.48
5 Lemongrass Dr/Brossard Rd Mickleham	7.49
6 Errol Blvd/Mathoura Rd, Mickleham	7.54
7 Jacka St/Blackmore Rd, Mickleham	7.57
8 Balmain Rd/St Georges Blvd, Mickleham	8.00
9 Hume Anglican Grammar, Kalkallo	8.30

## Route Maps

Please visit

[www.humegrammar.vic.edu.au/enrolment/transport](http://www.humegrammar.vic.edu.au/enrolment/transport)  
and click on the links to review a map of the full route and locations of bus stops.

## Booking a seat

Please visit

[www.humegrammar.vic.edu.au/enrolment/transport](http://www.humegrammar.vic.edu.au/enrolment/transport)  
and click on the 'register for a bus' link.

## Hume Anglican Grammar, Kalkallo to Wallan

Stop Location	Time (PM)
1 Hume Anglican Grammar, Kalkallo	3.30
2 Balmain Rd/St Georges Blvd, Mickleham	3.48
3 Jacka St/Blackmore Rd, Mickleham	3.52
4 Errol Blvd/Mathoura Rd, Mickleham	3.55
5 Lemongrass Dr/Brossard Rd Mickleham	4.00
6 Ellscott Blvd/Carberry Way, Mickleham	4.03
7 Harfield Ave/Northall Rd, Mickleham	4.06
8 Mantel Grn/Lithgow St, Beveridge	4.22
9 High St, Wallan	4.35

## Note:

In the morning please be at the bus stop 10 minutes prior to departure.

Any major disruption to the bus service will be communicated via BusMinder

**Bus leaves after school at 3.30 pm sharp. Any students not on the bus by that time will need to make alternative arrangements**

For more information please visit  
[humegrammar.vic.edu.au/enrolment/transport](http://humegrammar.vic.edu.au/enrolment/transport)  
or email [buses@humegrammar.vic.edu.au](mailto:buses@humegrammar.vic.edu.au)  
or call 8339 6965



# Bus 13 - Kalkallo Eastern Service

Epping (Via Wollert & Donnybrook)



ZONE 1

ZONE 2

ZONE 3

## Epping to Hume Anglican Grammar, Kalkallo

Stop	Location	Time (AM)
1	Hayston Blvd/Brush Rd, Epping	7.20
2	Lyndarum Dr/Redding Rise, Epping	7.28
3	Edgars Rd/Eaststone, Wollert	7.36
4	Craigieburn Rd East/Yann Dr, Wollert	7.38
5	Jardin Rd/Islington St, Wollert	7.42
6	Craigieburn Rd East/Highpark Dr Wollert	7.50
7	Patterson Dr/Brown Blvd, Donnybrook	8.09
8	Hayes Hill Blvd/Olivine Blvd, Donnybrook	8.11
9	Station Pde/Rocco Ave, Donnybrook	8.21
10	Hume Anglican Grammar, Kalkallo	8.32

ZONE 2

ZONE 1

## Route Maps

Please visit [www.humegrammar.vic.edu.au/enrolment/transport](http://www.humegrammar.vic.edu.au/enrolment/transport) and click on the links to review a map of the full route and locations of bus stops.

## Booking a seat

Please visit [www.humegrammar.vic.edu.au/enrolment/transport](http://www.humegrammar.vic.edu.au/enrolment/transport) and click on the 'register for a bus' link.

## Hume Anglican Grammar, Kalkallo to Epping

Stop	Location	Time (PM)
1	Hume Anglican Grammar, Kalkallo	3.30
2	Station Pde/Rocco Ave, Donnybrook	3.40
3	Patterson Dr/Brown Blvd, Donnybrook	3.48
4	Hayes Hill Blvd/Olivine Blvd, Donnybrook	3.50
5	Craigieburn Rd East/Highpark Dr, Wollert	4.05
6	Craigieburn Rd East/Yann Dr, Wollert	4.11
7	Jardin Rd/Islington St, Wollert	4.15
8	Eaststone Ave/ Edgars Rd, Wollert	4.20
9	Lyndarum Dr/Redding Rise, Epping	4.25
10	Hayston Blvd/ Brush Rd, Epping	4.32

ZONE 1

ZONE 2

## Note:

In the morning please be at the bus stop 10 minutes prior to departure.

Any major disruption to the bus service will be communicated via BusMinder

**Bus leaves after school at 3.30 pm sharp and any students not on the bus by that time will need to make alternative arrangements**

For more information please visit [humegrammar.vic.edu.au/enrolment/transport](http://humegrammar.vic.edu.au/enrolment/transport) or email [buses@humegrammar.vic.edu.au](mailto:buses@humegrammar.vic.edu.au) or call 8339 6965

# Bus 22 - Donnybrook South/East Service

Craigieburn



ZONE 1

ZONE 2

ZONE 3

## Craigieburn to Hume Anglican Grammar, Donnybrook

Stop	Location	Time (AM)
1	Brookfield Blvd, Craigieburn	7.40
2	Brookfield Blvd/Coolamon Dr, Craigieburn	7.42
3	Highlander Dr/Erema Rd, Craigieburn	7.45
4	Highlander Dr/Marathon Blvd, Craigieburn	7.47
5	Marathon Blvd/Wallflower Cl, Craigieburn	7.50
6	Marathon Blvd/Aitken Blvd, Craigieburn	7.54
7	Highgate Rec Reserve/Grand Blvd, Craigieburn	7.58
8	Grand Blvd/Hamilton Hume Pde, Craigieburn	8.00
9	Hanson Rd/Creekwood Dr, Craigieburn	8.02
10	Hanson Rd/Kingswood Dr, Craigieburn	8.04
11	Hume Anglican Grammar, Donnybrook	8.30

ZONE 1

## Route Maps

Please visit  
[www.humegrammar.vic.edu.au/enrolment/transport](http://www.humegrammar.vic.edu.au/enrolment/transport)  
and click on the links to review a map of the full route and locations of bus stops.

## Booking a seat

Please visit  
[www.humegrammar.vic.edu.au/enrolment/transport](http://www.humegrammar.vic.edu.au/enrolment/transport)  
and click on the 'register for a bus' link.

## Hume Anglican Grammar, Donnybrook to Craigieburn

Stop	Location	Time (PM)
1	Hume Anglican Grammar, Donnybrook	3.40
2	Hanson Rd/Kingswood Dr, Craigieburn	4.05
3	Hanson Rd/Creekwood Dr, Craigieburn	4.07
4	Grand Blvd/Hamilton Hume Pde, Craigieburn	4.10
5	Highgate Rec Reserve/Grand Blvd, Craigieburn	4.12
6	Marathon Blvd/Aitken Blvd, Craigieburn	4.15
7	Marathon Blvd/Wallflower Cl, Craigieburn	4.19
8	Highlander Dr/Marathon Blvd, Craigieburn	4.21
9	Highlander Dr/Erema Rd, Craigieburn	4.23
10	Brookfield Blvd/Coolamon Dr, Craigieburn	4.26
11	Brookfield Blvd, Craigieburn	4.28

ZONE 1

## Note:

In the morning please be at the bus stop 10 minutes prior to departure.

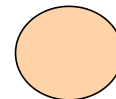
Any major disruption to the bus service will be communicated via BusMinder

**Bus leaves after school at 3.40 pm sharp. Any students not on the bus by that time will need to make alternative arrangements**

For more information please visit  
[humegrammar.vic.edu.au/enrolment/transport](http://humegrammar.vic.edu.au/enrolment/transport)  
or email [buses@humegrammar.vic.edu.au](mailto:buses@humegrammar.vic.edu.au)  
or call 8339 6965

# Bus 23 - Donnybrook South/West Service

Craigieburn



ZONE 1

ZONE 2

ZONE 3

Previously known as bus 10

Craigieburn to Hume Anglican Grammar, Donnybrook

Stop	Location	Time (AM)
1	Aitken Blvd/Mt Ridley Rd, Craigieburn	7.43
2	Aitken Blvd/Wisteria Ave, Craigieburn	7.45
3	Malcom Creek Park/Grand Blvd, Craigieburn	7.48
4	Grand Blvd/Millicent Dr, Craigieburn	7.51
5	Highlander Dr/Lignum St, Craigieburn	7.54
6	Highlander Dr/Featherwood Cres, Craigieburn	7.56
7	Highlander Dr/Daybreak Vista, Craigieburn	7.58
8	Highlander Dr/Mt Ridley, Craigieburn	8.00
9	Hume Anglican Grammar, Donnybrook	8.30

ZONE 1

## Route Maps

Please visit

[www.humegrammar.vic.edu.au/enrolment/transport](http://www.humegrammar.vic.edu.au/enrolment/transport)  
and click on the links to review a map of the full route and locations of bus stops.

## Booking a seat

Please visit

[www.humegrammar.vic.edu.au/enrolment/transport](http://www.humegrammar.vic.edu.au/enrolment/transport)  
and click on the 'register for a bus' link.

Hume Anglican Grammar, Donnybrook to Craigieburn

Stop	Location	Time (PM)
1	Hume Anglican Grammar, Donnybrook	3.40
2	Highlander Dr/Mt Ridley, Craigieburn	4.10
3	Highlander Dr/Daybreak Vista, Craigieburn	4.12
4	Highlander Dr/Featherwood Cres, Craigieburn	4.14
5	Highlander Dr/Lignum St, Craigieburn	4.17
6	Grand Blvd/Millicent Dr, Craigieburn	4.19
7	Malcom Creek Park/Grand Blvd, Craigieburn	4.21
8	Aitken Blvd/Wisteria Ave, Craigieburn	4.24
9	Aitken Blvd/Mt Ridley Rd, Craigieburn	4.26

ZONE 1

## Note:

In the morning please be at the bus stop 10 minutes prior to departure.


Any major disruption to the bus service will be communicated via BusMinder

**Bus leaves after school at 3.40 pm sharp. Any students not on the bus by that time will need to make alternative arrangements**

For more information please visit  
[humegrammar.vic.edu.au/enrolment/transport](http://humegrammar.vic.edu.au/enrolment/transport)  
or email [buses@humegrammar.vic.edu.au](mailto:buses@humegrammar.vic.edu.au)  
or call 8339 6965

# Bus 24 - Donnybrook North/West Service

Mickleham



ZONE 1

ZONE 2

ZONE 3

## Mickleham to Hume Anglican Grammar, Donnybrook

Stop	Location	Time (AM)
1	St Georges Blvd/Yarradale Dr, Mickleham	7.43
2	St Georges Blvd/Highfield Dr, Mickleham	7.44
3	St Georges Blvd/Blackmore Rd, Mickleham	7.46
4	Monomeath Dr/Tooronga Dr, Mickleham	7.49
5	Blackmore Rd/Maystone Dr, Mickleham	7.52
6	Errol Blvd/Blackmore Rd, Mickleham	7.54
7	Errol Blvd/Balmain St, Mickleham	7.55
8	Errol Blvd/Bendigo St, Mickleham	7.57
9	Station Pde/Rocco Ave, Donnybrook	8.14
10	Hume Anglican Grammar, Donnybrook	8.30

ZONE 1

### Route Maps

Please visit

[www.humegrammar.vic.edu.au/enrolment/transport](http://www.humegrammar.vic.edu.au/enrolment/transport)  
and click on the links to review a map of the full route and locations of bus stops.

### Booking a seat

Please visit

[www.humegrammar.vic.edu.au/enrolment/transport](http://www.humegrammar.vic.edu.au/enrolment/transport)  
and click on the 'register for a bus' link.

## Hume Anglican Grammar, Donnybrook to Mickleham

Stop	Location	Time (PM)
1	Hume Anglican Grammar, Donnybrook	3.40
2	Station Pde/Rocco Ave, Donnybrook	3.52
3	St Georges Blvd/Yarradale Dr, Mickleham	4.09
4	St Georges Blvd/Highfield Dr, Mickleham	4.11
5	St Georges Blvd/Blackmore Rd, Mickleham	4.13
6	Monomeath Dr/Tooronga Dr, Mickleham	4.16
7	Blackmore Rd/Maystone Dr, Mickleham	4.19
8	Errol Blvd/Blackmore Rd, Mickleham	4.21
9	Errol Blvd/Balmain St, Mickleham	4.23
10	Errol Blvd/Bendigo St, Mickleham	4.25

ZONE 1

### Note:

In the morning please be at the bus stop 10 minutes prior to departure.

Any major disruption to the bus service will be communicated via BusMinder


**Bus leaves after school at 3.40 pm sharp. Any students not on the bus by that time will need to make alternative arrangements**

For more information please visit

[humegrammar.vic.edu.au/enrolment/transport](http://humegrammar.vic.edu.au/enrolment/transport)  
or email [buses@humegrammar.vic.edu.au](mailto:buses@humegrammar.vic.edu.au)  
or call 8339 6965

# Bus 25 - Donnybrook Eastern Service

Epping (Via Wollert)



ZONE 1

ZONE 2

ZONE 3

Previously known as bus 5

Epping to Hume Anglican Grammar, Donnybrook

Route Maps

Stop	Location	Time (AM)
1	Findon Rd/Brush Rd, Epping	7.30
2	Lyndarum Dr/Redding Rise, Epping	7.38
3	Edgars Rd/Hemlock Way, Epping	7.42
4	Edgars Rd/Eaststone Ave, Wollert	7.46
5	Edgars Rd/Macedon Pde, Wollert	7.49
6	Craigieburn Rd East/Yann Dr, Wollert	7.54
7	Jardin Rd/Islington St, Wollert	7.59
8	Craigieburn Rd East/Edgars Rd, Wollert	8.05
9	Hume Anglican Grammar, Donnybrook	8.30

ZONE 1

Please visit

[www.humegrammar.vic.edu.au/enrolment/transport](http://www.humegrammar.vic.edu.au/enrolment/transport)  
and click on the links to review a map of the full route and locations of bus stops.

Booking a seat

Please visit

[www.humegrammar.vic.edu.au/enrolment/transport](http://www.humegrammar.vic.edu.au/enrolment/transport)  
and click on the 'register for a bus' link.

Hume Anglican Grammar, Donnybrook to Epping

Note:

Stop	Location	Time (PM)
1	Hume Anglican Grammar, Donnybrook	3.40
2	Craigieburn Rd East/Edgars Rd, Wollert	4.03
3	Craigieburn Rd East/Yann Dr, Wollert	4.07
4	Jardin Rd/Islington St, Wollert	4.13
5	Edgars Rd/Macedon Pde, Wollert	4.17
6	Edgars Rd/Eaststone Ave, Wollert	4.21
7	Edgars Rd/Hemlock Way, Epping	4.25
8	Lyndarum Dr/Redding Rise, Epping	4.28
9	Findon Rd/Brush Rd, Epping	4.35

ZONE 1

In the morning please be at the bus stop 10 minutes prior to departure.

Any major disruption to the bus service will be communicated via BusMinder


**Bus leaves after school at 3.40 pm sharp and any students not on the bus by that time will need to make alternative arrangements**

For more information please visit

[humegrammar.vic.edu.au/enrolment/transport](http://humegrammar.vic.edu.au/enrolment/transport)  
or email [buses@humegrammar.vic.edu.au](mailto:buses@humegrammar.vic.edu.au)  
or call 8339 6965

# Bus 26 - Donnybrook Southern Service

Craigieburn



ZONE 1

ZONE 2

ZONE 3

Previously known as bus 6

Craigieburn to Hume Anglican Grammar, Donnybrook

Route Maps

Stop	Location	Time (AM)
1	Hothlyn Dr/Langdon Cres, Craigieburn	7.32
2	Aitken Creek/Bridgewater Rd, Craigieburn	7.36
3	Aitken Blvd/Craigieburn Rd, Craigieburn	7.40
4	Elevation Blvd/Waterview Blvd, Craigieburn	7.43
5	Elevation Blvd/Versant Dr, Craigieburn	7.47
6	Vantage Blvd/Craigieburn Rd, Craigieburn	7.49
7	Marathon Blvd/Waterview Blvd, Craigieburn	7.55
8	Windrock Ave/Corringa Way, Craigieburn	8.00
9	Grand Blvd/Bowral Loop, Craigieburn	8.03
10	Hume Anglican Grammar, Donnybrook	8.30

Please visit

[www.humegrammar.vic.edu.au/enrolment/transport](http://www.humegrammar.vic.edu.au/enrolment/transport)  
and click on the links to review a map of the full route and locations of bus stops.

Booking a seat

Please visit

[www.humegrammar.vic.edu.au/enrolment/transport](http://www.humegrammar.vic.edu.au/enrolment/transport)  
and click on the 'register for a bus' link.

Hume Anglican Grammar, Donnybrook to Craigieburn

Stop	Location	Time (PM)
1	Hume Anglican Grammar, Donnybrook	3.40
2	Grand Blvd/Bowral Loop, Craigieburn	4.02
3	Windrock Ave/Corringa Way, Craigieburn	4.05
4	Marathon Blvd/Waterview Blvd, Craigieburn	4.08
5	Vantage Blvd/Craigieburn Rd, Craigieburn	4.14
6	Elevation Blvd/Versant Dr, Craigieburn	4.16
7	Elevation Blvd/Waterview Blvd, Craigieburn	4.18
8	Aitken Blvd/Craigieburn Rd, Craigieburn	4.22
9	Aitken Creek/Bridgewater Rd, Craigieburn	4.26
10	Hothlyn Dr/Langdon Cres, Craigieburn	4.30

Note:

In the morning please be at the bus stop 10 minutes prior to departure.

Any major disruption to the bus service will be communicated via BusMinder


**Bus leaves after school at 3.40 pm sharp. Any students not on the bus by that time will need to make alternative arrangements**

For more information please visit

[humegrammar.vic.edu.au/enrolment/transport](http://humegrammar.vic.edu.au/enrolment/transport)  
or email [buses@humegrammar.vic.edu.au](mailto:buses@humegrammar.vic.edu.au)  
or call 8339 6965

# Bus 27 - Donnybrook Western Service

Mickleham



ZONE 1

ZONE 2

ZONE 3

Previously known as bus 7

Mickleham to Hume Anglican Grammar, Donnybrook

Stop	Location	Time (AM)
1	Cayenne Way/Poppy St, Mickleham	7.44
2	Lemongrass Dr/Brossard Ave, Mickleham	7.46
3	Ellscott Blvd/Hythe Pl, Mickleham	7.48
4	Ellscott Blvd/Carberry Way, Mickleham	7.50
5	Ellscott Blvd/Stettler Blvd, Mickleham	7.52
6	Whiteleaf Dr/Harfield Ave, Mickleham	7.56
7	Harfield Ave/Northall Rd, Mickleham	7.58
8	Alexo Rd/Thornbury Dr, Mickleham	8.00
9	The Woods Blvd/Arlington Pk Pde, Mickleham	8.02
10	English St, Donnybrook	8.19
11	Hume Anglican Grammar, Donnybrook	8.30

ZONE 1

## Route Maps

Please visit

[www.humegrammar.vic.edu.au/enrolment/transport](http://www.humegrammar.vic.edu.au/enrolment/transport)  
and click on the links to review a map of the full route and locations of bus stops.

## Booking a seat

Please visit

[www.humegrammar.vic.edu.au/enrolment/transport](http://www.humegrammar.vic.edu.au/enrolment/transport)  
and click on the 'register for a bus' link.

Hume Anglican Grammar, Donnybrook to Mickleham

Stop	Location	Time (PM)
1	Hume Anglican Grammar, Donnybrook	3.40
2	English St, Donnybrook	3.51
3	The Woods Blvd/Arlington Pk Pde, Mickleham	4.08
4	Alexo Rd/Thornbury Dr, Mickleham	4.10
5	Harfield Ave/Northall Rd, Mickleham	4.12
6	Whiteleaf Dr/Harfield Ave, Mickleham	4.14
7	Ellscott Blvd/Stettler Blvd, Mickleham	4.16
8	Ellscott Blvd/Carberry Way, Mickleham	4.18
9	Ellscott Blvd/Hythe Pl, Mickleham	4.20
10	Lemongrass Dr/Brossard Ave, Mickleham	4.22
11	Cayenne Way/Poppy St, Mickleham	4.24

ZONE 1

## Note:

In the morning please be at the bus stop 10 minutes prior to departure.

Any major disruption to the bus service will be communicated via BusMinder

**Bus leaves after school at 3.40 pm sharp. Any students not on the bus by that time will need to make alternative arrangements**

For more information please visit  
[humegrammar.vic.edu.au/enrolment/transport](http://humegrammar.vic.edu.au/enrolment/transport)  
or email [buses@humegrammar.vic.edu.au](mailto:buses@humegrammar.vic.edu.au)  
or call 8339 6965

# Bus 28 - Donnybrook Northern Service

Wallan (via Beveridge and Kalkallo)



ZONE 1

ZONE 2

ZONE 3

Previously known as bus 8

Wallan to Hume Anglican Grammar, Donnybrook

Stop	Location	Time (AM)
1	Hadfield Park, Wallan	7.20
2	Golf Links Dr/Mandalay Cct, Beveridge	7.33
3	Mandalay Cct/Poets Park, Beveridge	7.35
4	Mantel Grn/Lithgow St, Beveridge	7.39
5	Dwyer St/Toyon Rd, Kalkallo	8.00
6	Goodman Ave, Kalkallo	8.05
7	Bells Reserve (Bells Ave/McKane St), Kalkallo	8.10
8	Cloverton Blvd/Toyon Rd, Kalkallo	8.15
9	Hume Anglican Grammar, Donnybrook	8.30

## Route Maps

Please visit

[www.humegrammar.vic.edu.au/enrolment/transport](http://www.humegrammar.vic.edu.au/enrolment/transport)  
and click on the links to review a map of the full route and locations of bus stops.

## Booking a seat

Please visit

[www.humegrammar.vic.edu.au/enrolment/transport](http://www.humegrammar.vic.edu.au/enrolment/transport)  
and click on the 'register for a bus' link.

Hume Anglican Grammar, Donnybrook to Wallan

Stop	Location	Time (PM)
1	Hume Anglican Grammar, Donnybrook	3.40
2	Dwyer St/Toyon Rd, Kalkallo	3.58
3	Goodman Ave, Kalkallo	4.02
4	Bells Reserve (Bells Ave/McKane St), Kalkallo	4.07
5	Cloverton Blvd/Toyon Rd, Kalkallo	4.10
6	Golf Links Dr/Mandalay Cct, Beveridge	4.33
7	Mandalay Cct/Poets Park, Beveridge	4.37
8	Mantel Grn/Lithgow St, Beveridge	4.40
9	65 High St, Wallan	4.52

## Note:

In the morning please be at the bus stop 10 minutes prior to departure.

Any major disruption to the bus service will be communicated via BusMinder

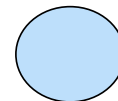
**Bus leaves after school at 3.40pm sharp. Any students not on the bus by that time will need to make alternative arrangements**

For more information please visit  
[humegrammar.vic.edu.au/enrolment/transport](http://humegrammar.vic.edu.au/enrolment/transport)  
or email [buses@humegrammar.vic.edu.au](mailto:buses@humegrammar.vic.edu.au)  
or call 8339 6965



# Bus 29 - Donnybrook North/East Service

Whittlesea (Via Mernda & Wollert)



ZONE 1

ZONE 2

ZONE 3

Previously known as bus 9

Whittlesea to Hume Anglican Grammar, Donnybrook

Route Maps

Please visit

[www.humegrammar.vic.edu.au/enrolment/transport](http://www.humegrammar.vic.edu.au/enrolment/transport)  
and click on the links to review a map of the full route and locations of bus stops.

Booking a seat

Please visit

[www.humegrammar.vic.edu.au/enrolment/transport](http://www.humegrammar.vic.edu.au/enrolment/transport)  
and click on the 'register for a bus' link.

Stop	Location	Time (AM)
1	Mernda Train Station	7.30
2	Pine Park Wetlands, Wollert	7.46
3	Salt Lake Blvd/Springbank Rd, Wollert	7.49
4	Northside Park/Northside Dr, Wollert	8.00
5	Highpark Dr/Empress Ave, Wollert	8.02
6	Empress Ave/Bulait Dr, Wollert	8.03
7	Contempo Blvd/Evolve Esp, Wollert	8.06
8	Hillview Dr, Donnybrook	8.20
9	Hume Anglican Grammar, Donnybrook	8.30



Hume Anglican Grammar, Donnybrook to Whittlesea

Note:

In the morning please be at the bus stop 10 minutes prior to departure.

Any major disruption to the bus service will be communicated via BusMinder

**Bus leaves after school at 3.40 pm sharp. Any students not on the bus by that time will need to make alternative arrangements**

For more information please visit

[humegrammar.vic.edu.au/enrolment/transport](http://humegrammar.vic.edu.au/enrolment/transport)  
or email [buses@humegrammar.vic.edu.au](mailto:buses@humegrammar.vic.edu.au)  
or call 8339 6965

Stop	Location	Time (PM)
1	Hume Anglican Grammar, Donnybrook	3.40
2	Hillview Dr, Donnybrook	3.46
3	Pine Park Wetlands, Wollert	4.00
4	Salt Lake Blvd/Springbank Rd, Wollert	4.02
5	Northside Park/Northside Dr, Wollert	4.15
6	Highpark Dr/Empress Ave, Wollert	4.17
7	Empress Ave/Bulait Dr, Wollert	4.18
8	Contempo Blvd/Evolve Esp, Wollert	4.21
9	Mernda Train Station	4.42



# Bus Tracking



Hume Anglican Grammar has the Bus Minder System on its Private Bus Service.

Bus Minder allows:

- Students to tap on and off the bus using a Bus Tag
- Bus rolls to be taken electronically
- Parents to receive live alerts when their children get on and off the bus\*
- Parents are able to track the buses in realtime allowing better awareness of any significant delays in the bus service\*
- Parents to securely request a temporary or permanent change to a student's designated bus stop
- Parents can notify the school of a bus absence (Please note this is for the bus only - at this point you still need to inform the school of any absence from school)\*
- Bus tracking to allow the school to monitor the daily commutes
- The school to offer casual usage of buses where capacity is available

While there will be no additional charge to parents to use the Bus Minder service please note that a \$15 fee will be payable should a replacement Bus Tag be required.

\* Available via the Bus Minder ParentApp

## Terms and Conditions of Travel

Please visit [www.humegrammar.vic.edu/enrolment/transport](http://www.humegrammar.vic.edu/enrolment/transport) to read the conditions of travel

For more information please visit [www.humegrammar.vic.edu.au/enrolment/transport](http://www.humegrammar.vic.edu.au/enrolment/transport)  
or email [buses@humegrammar.vic.edu.au](mailto:buses@humegrammar.vic.edu.au)  
or call 8339 6965

# 2025 Pricing Schedule



## Annual fees

	Zone 1	Zone 2	Zone 3
One way	\$1,060	\$1,400	\$1,800
Both ways	\$1,600	\$2,080	\$2,800

## Equivalent cost per School day <1>

	Zone 1	Zone 2	Zone 3
One way	\$5.58	\$7.37	\$9.47
Both ways	\$8.42	\$10.95	\$14.74

<1> For illustration purposes only - casual bus usage is available at the rates below

## Casual Bus usage (per trip)

	Zone 1	Zone 2	Zone 3
Per Trip	\$8.00	\$11.00	\$14.00

Casual use of the Private Bus Service is subject to seating availability.

Registration is required and is to be made via [buses@humegrammar.vic.edu.au](mailto:buses@humegrammar.vic.edu.au). Once registered, casual travel should be booked via Bus Minder.

Payment only via direct debit - \$100 deposit per child will be debited upon enrolment to the bus service. (Please fill in a direct debit form)

Parents will be billed for casual bus travel at the end of each term.

## Payment options

Service	Annually	Termly (4)
Zone 1/One way	\$1,060	\$265.00
Zone 1/Both ways	\$1,600	\$400.00
Zone 2/One way	\$1,400	\$350.00
Zone 2/Both ways	\$2,080	\$520.00
Zone 3/One way	\$1,800	\$450.00
Zone 3/Both ways	\$2,800	\$700.00

A seat on the bus can only be booked at the minimum by the term (permanent bookings) or on a casual basis.

A minimum of one term's notice is to be provided to alter a booking or withdraw from the bus service.

Payment for the bus service is via direct debit - First Wednesday of each term.

For more information please visit [www.humegrammar.vic.edu.au/enrolment/transport](http://www.humegrammar.vic.edu.au/enrolment/transport) or email [buses@humegrammar.vic.edu.au](mailto:buses@humegrammar.vic.edu.au) or call 8339 6965